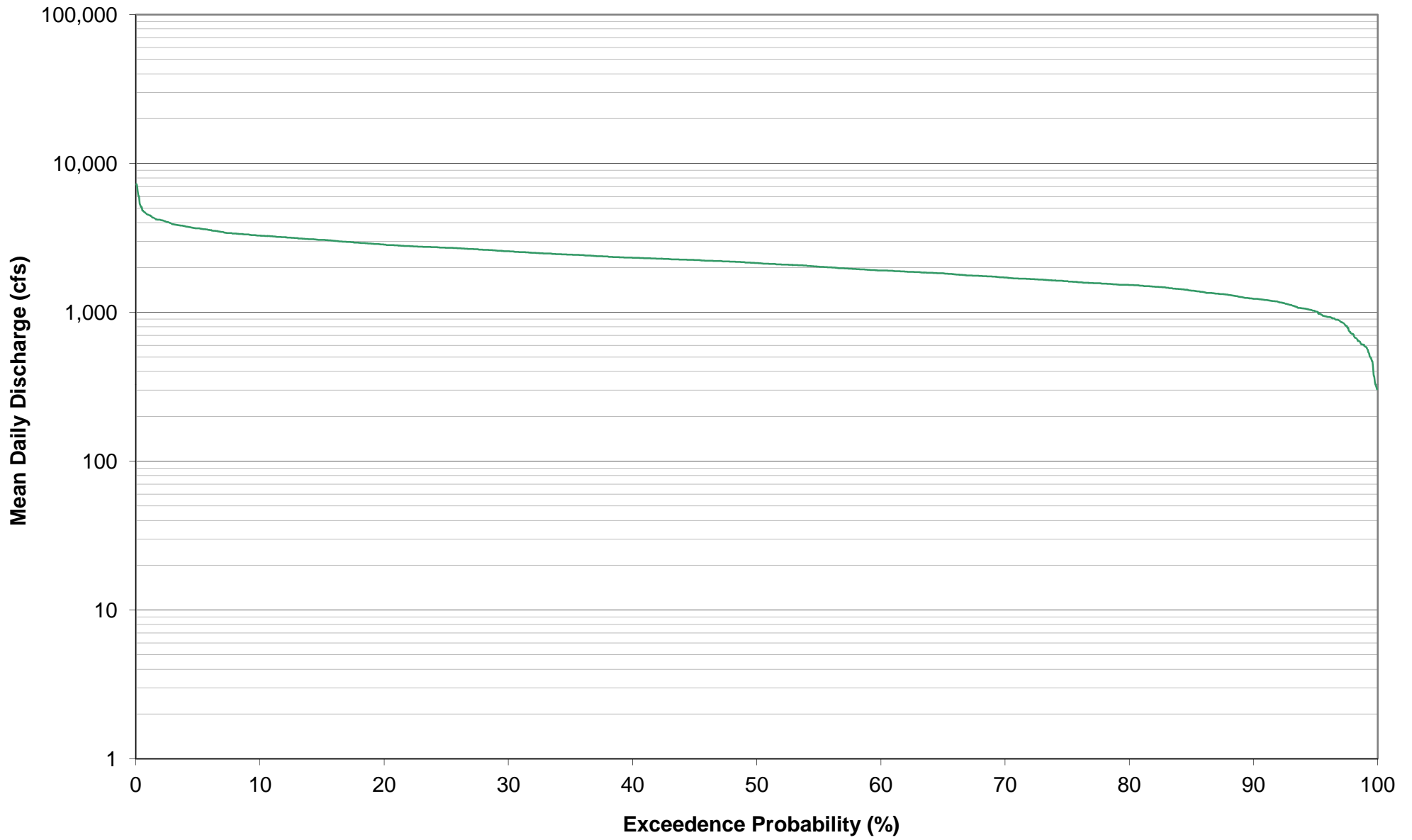
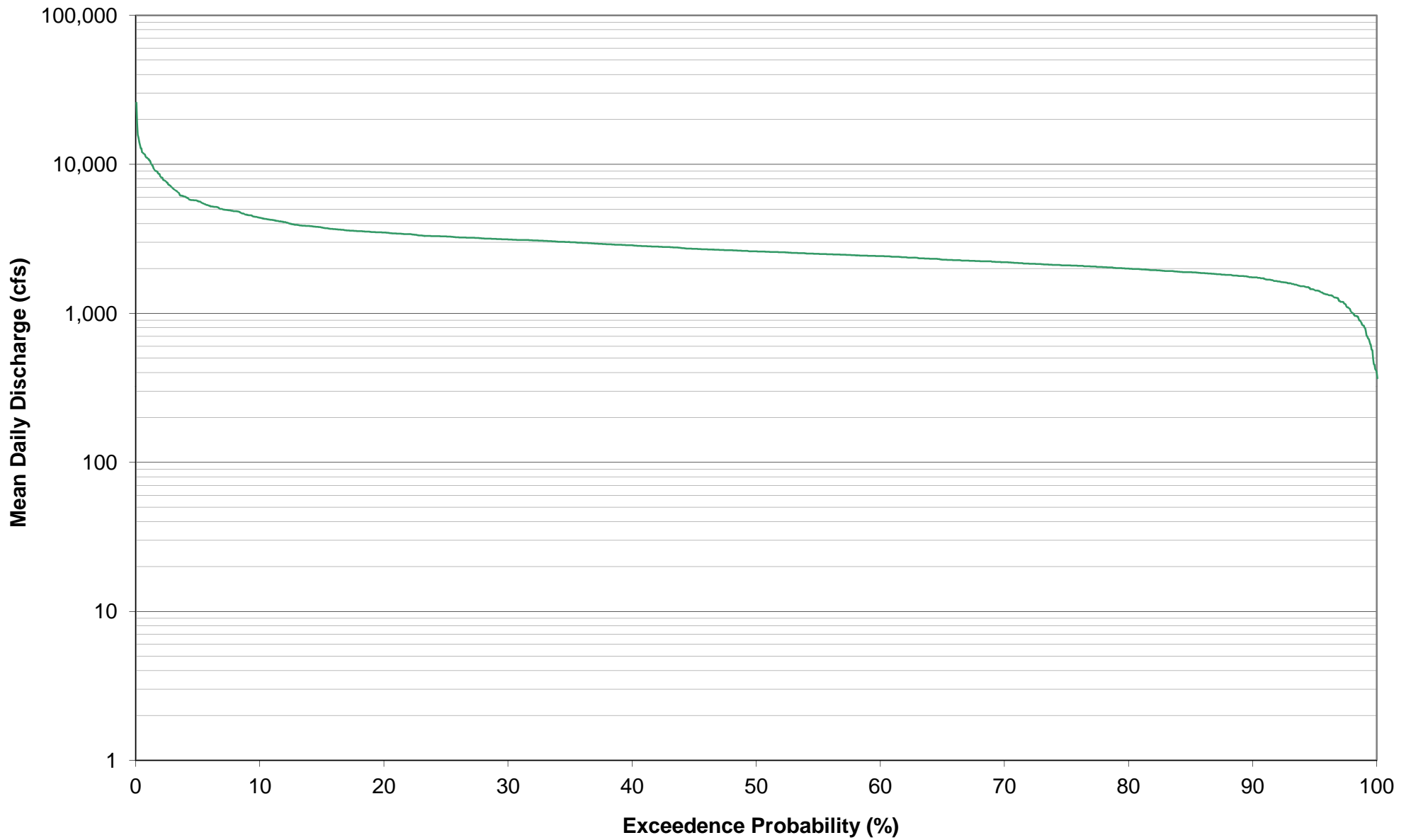

MONTHLY FLOW DURATION CURVES, LOUP RIVER AT POINT OF DIVERSION

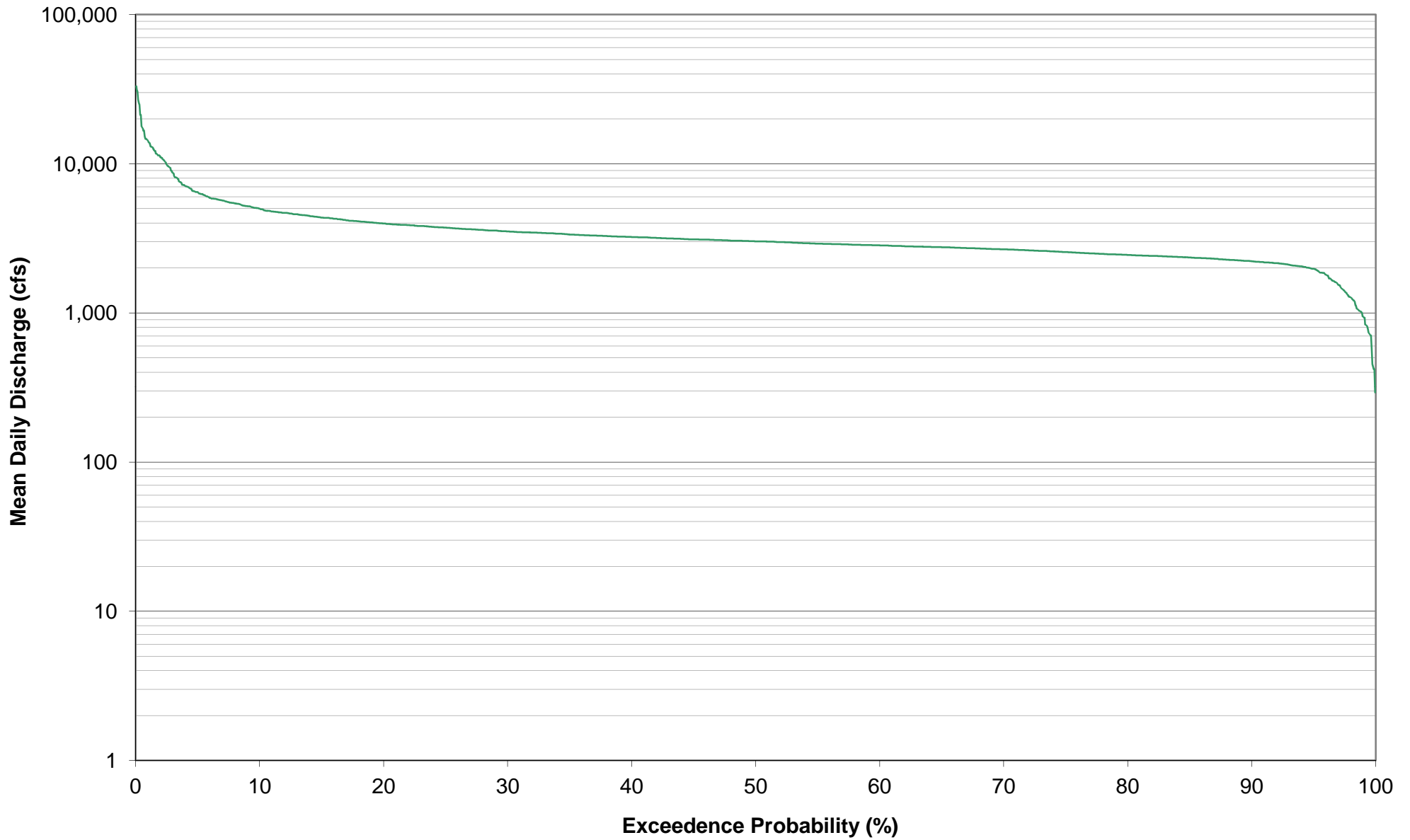
Loup River at Diversion
Derived from USGS Gages 06792500 and 06793000
Monthly Flow Duration Curve - January
Period of Record: CY 1950 - CY 2010



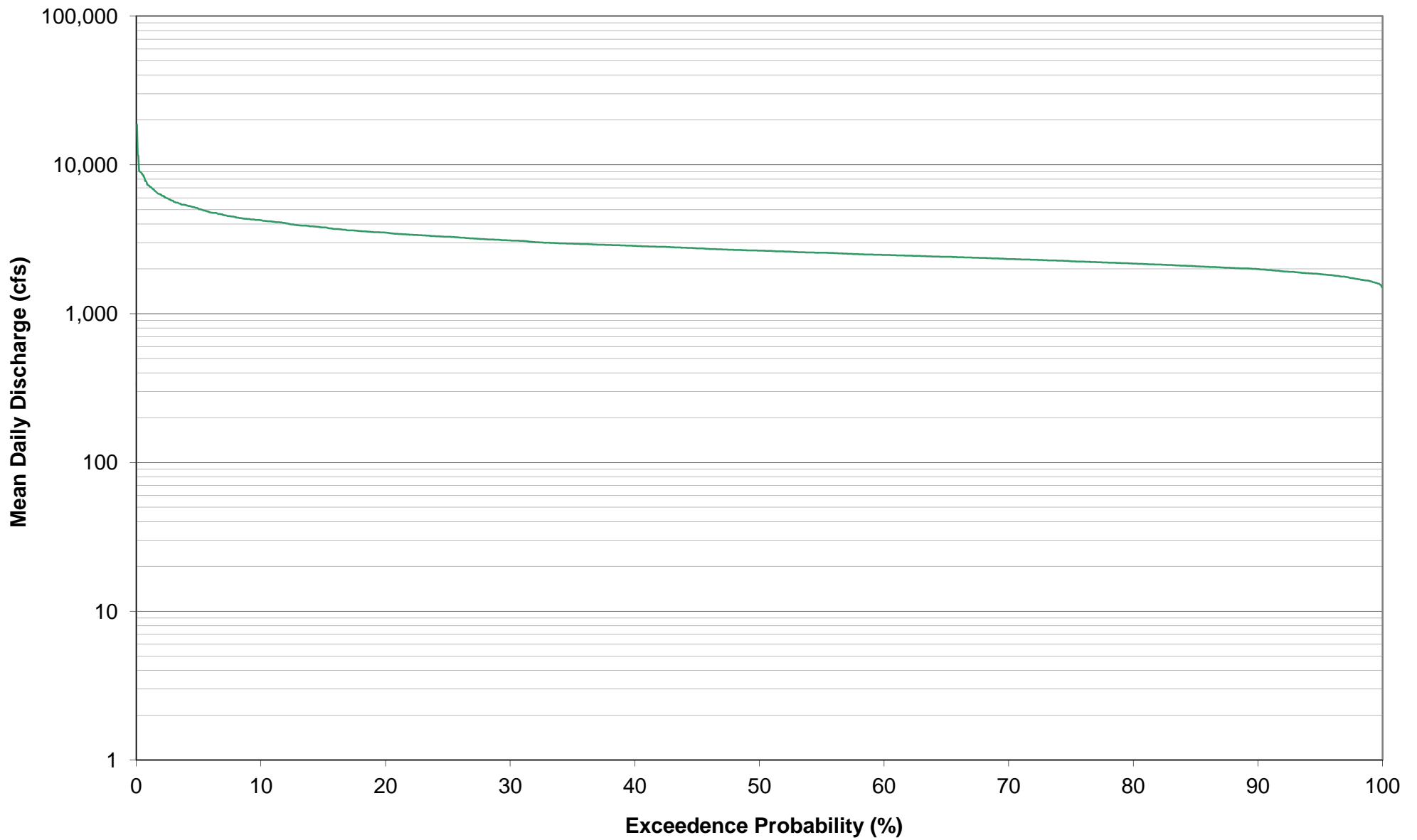
Loup River at Diversion
Derived from USGS Gages 06792500 and 06793000
Monthly Flow Duration Curve - February
Period of Record: CY 1950 - CY 2010



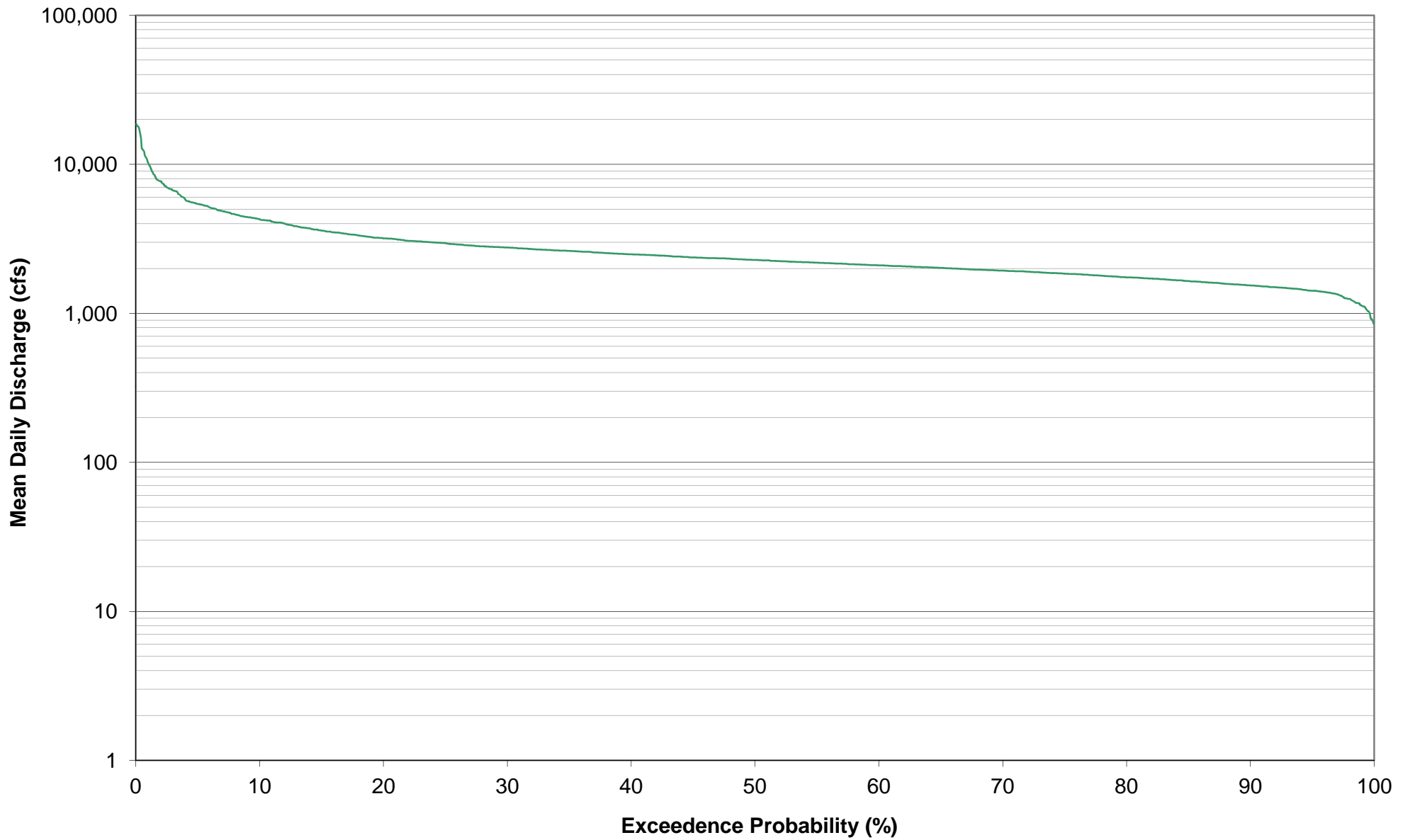
Loup River at Diversion
Derived from USGS Gages 06792500 and 06793000
Monthly Flow Duration Curve - March
Period of Record: CY 1950 - CY 2010



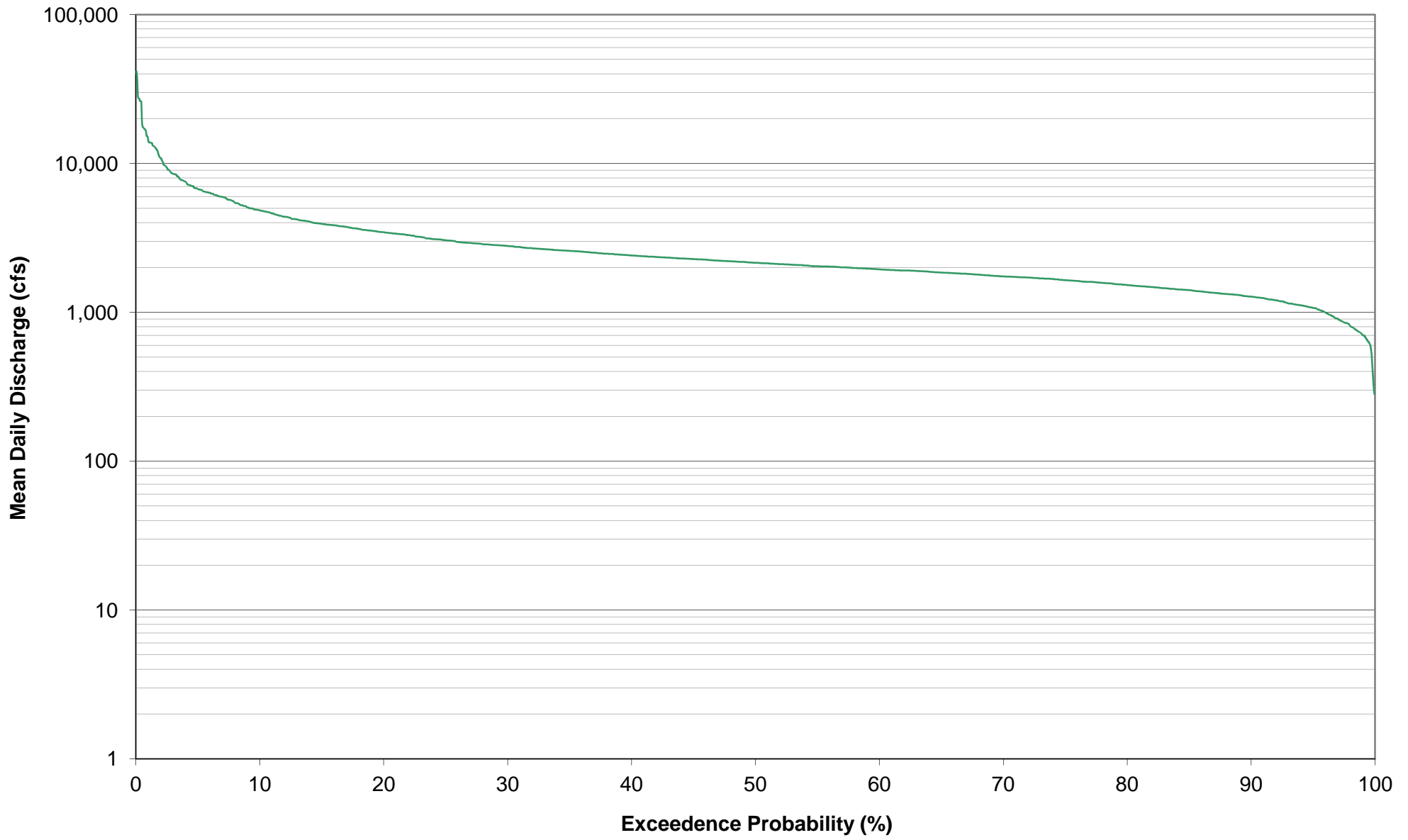
Loup River at Diversion
Derived from USGS Gages 06792500 and 06793000
Monthly Flow Duration Curve - April
Period of Record: CY 1950 - CY 2010



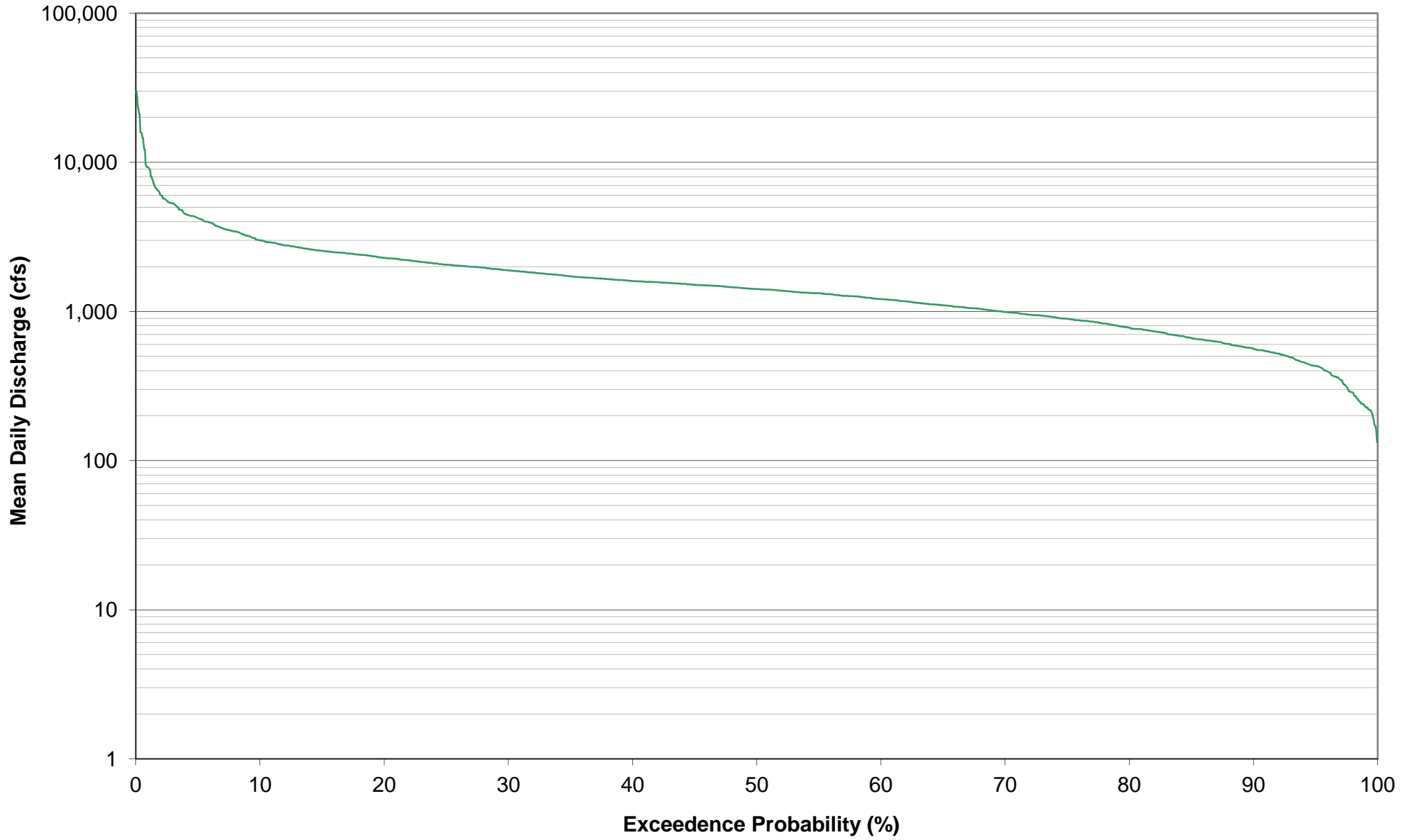
Loup River at Diversion
Derived from USGS Gages 06792500 and 06793000
Monthly Flow Duration Curve - May
Period of Record: CY 1950 - CY 2010



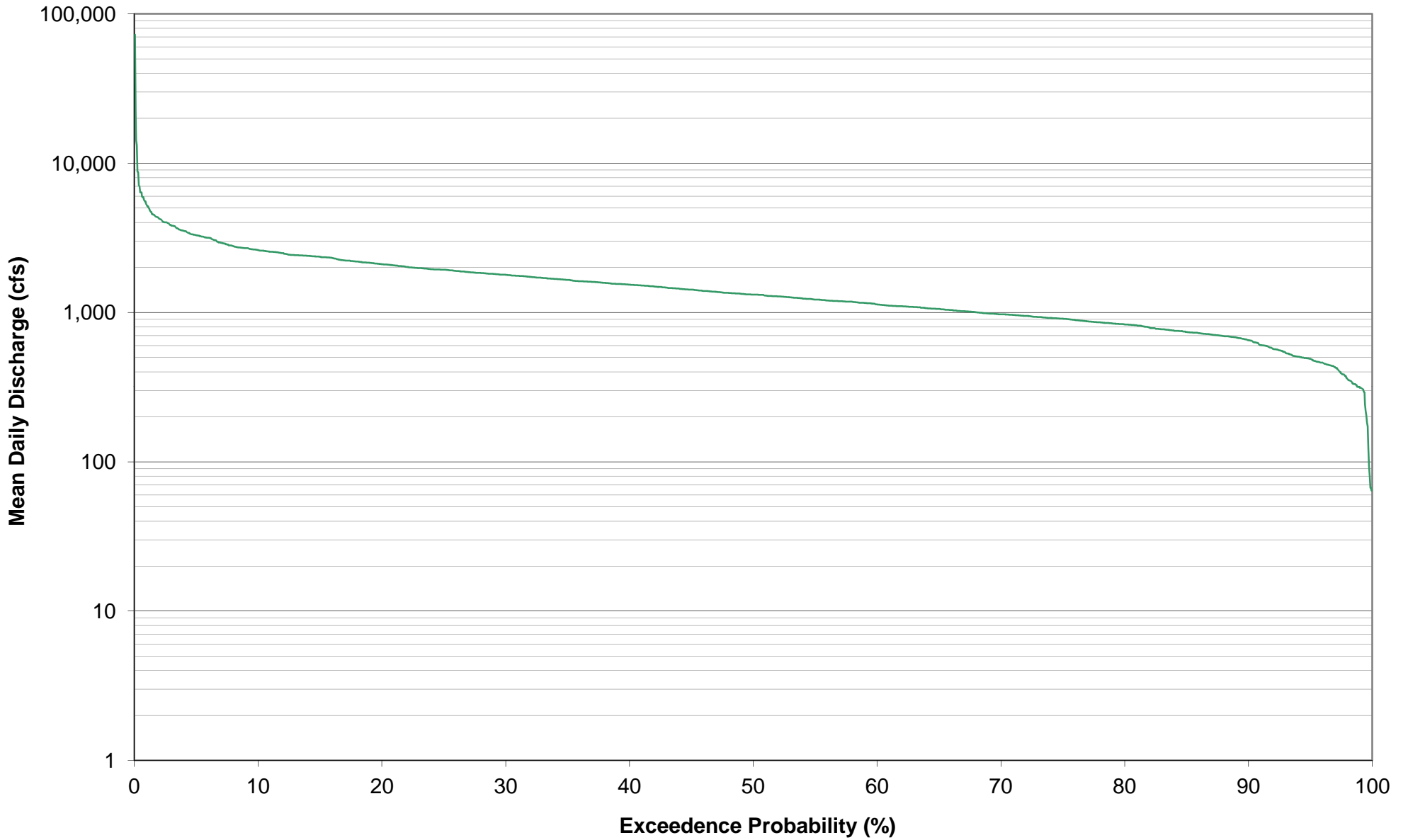
Loup River at Diversion
Derived from USGS Gages 06792500 and 06793000
Monthly Flow Duration Curve - June
Period of Record: CY 1950 - CY 2010



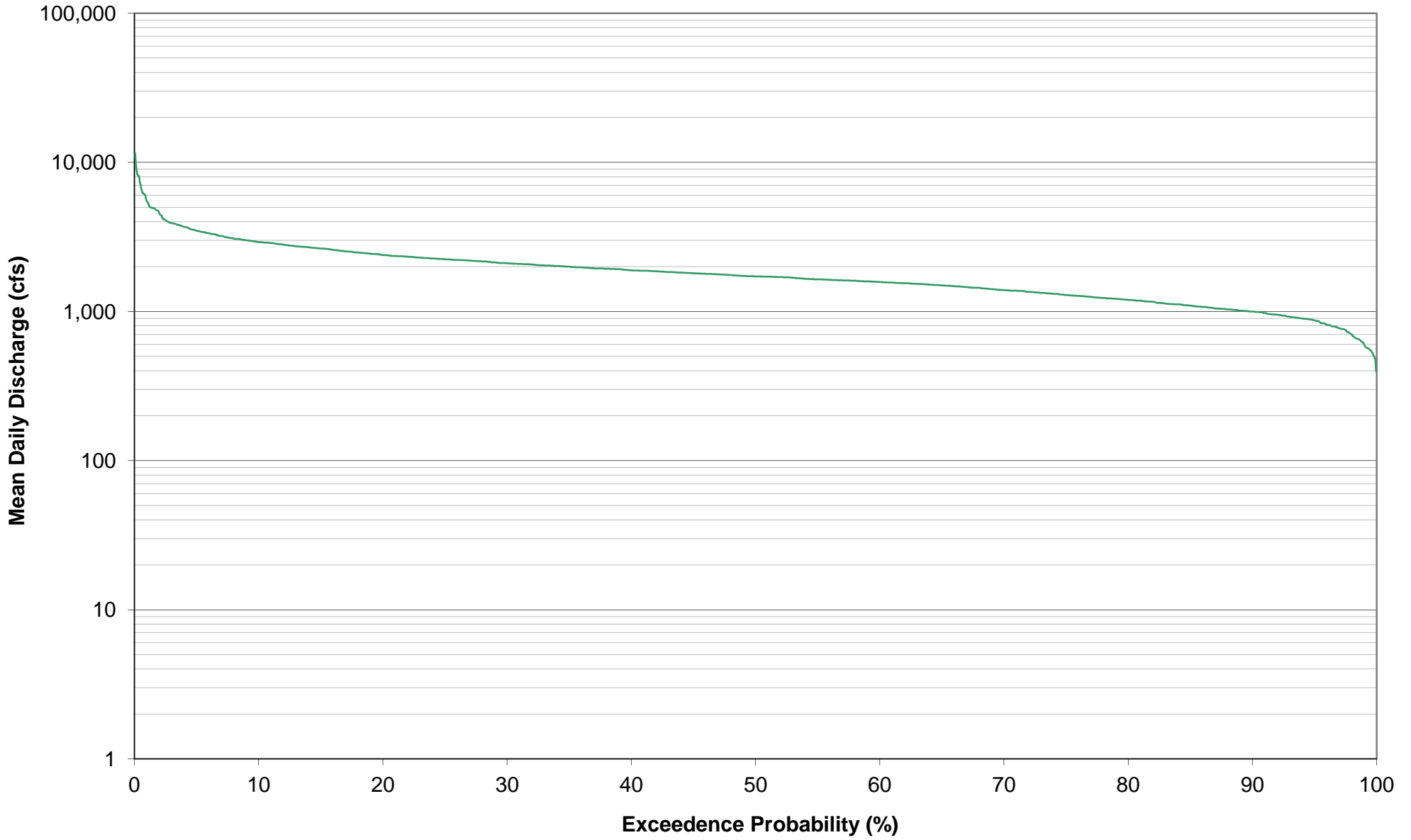
Loup River at Diversion
Derived from USGS Gages 06792500 and 06793000
Monthly Flow Duration Curve - July
Period of Record: CY 1950 - CY 2010



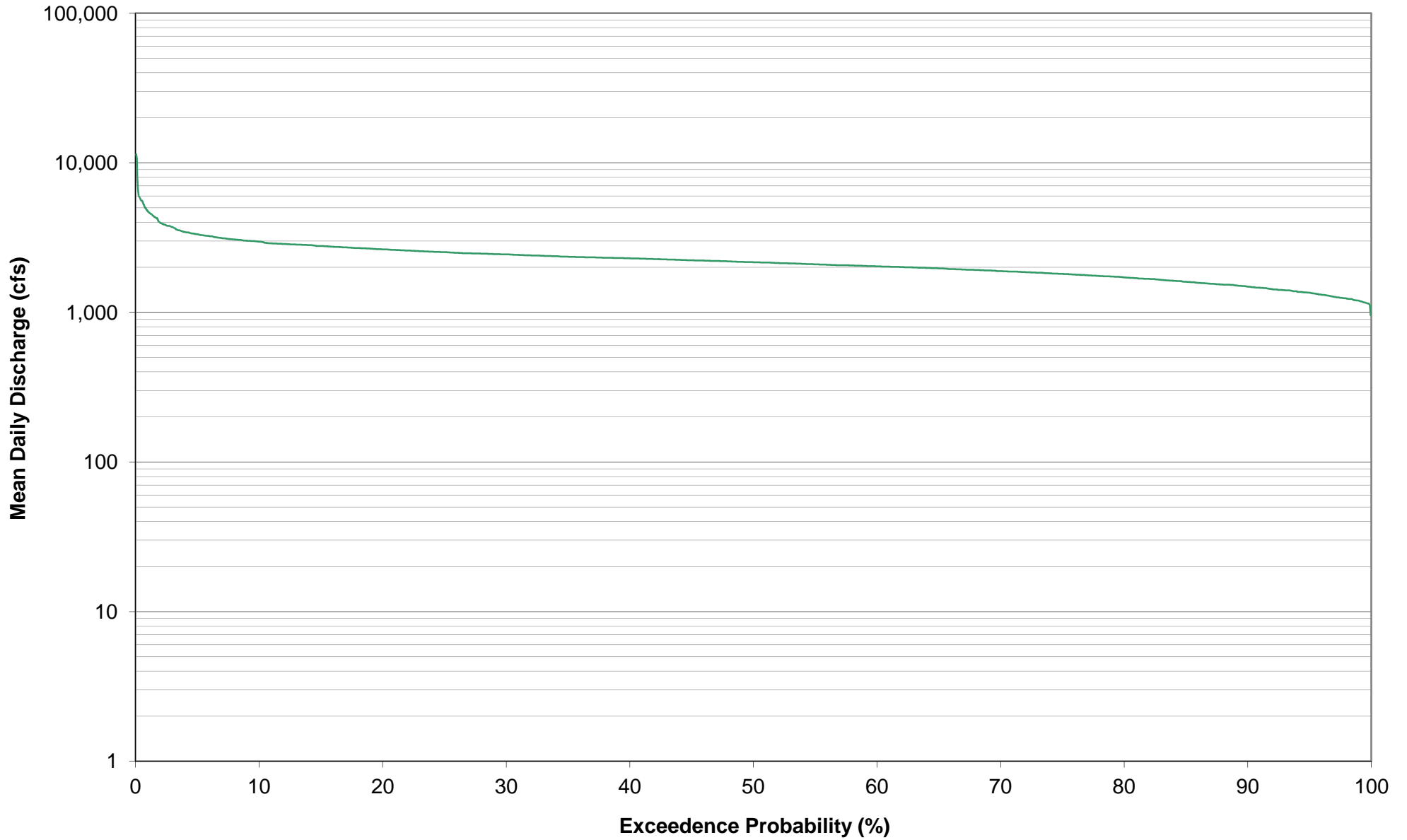
Loup River at Diversion
Derived from USGS Gages 06792500 and 06793000
Monthly Flow Duration Curve - August
Period of Record: CY 1950 - CY 2010



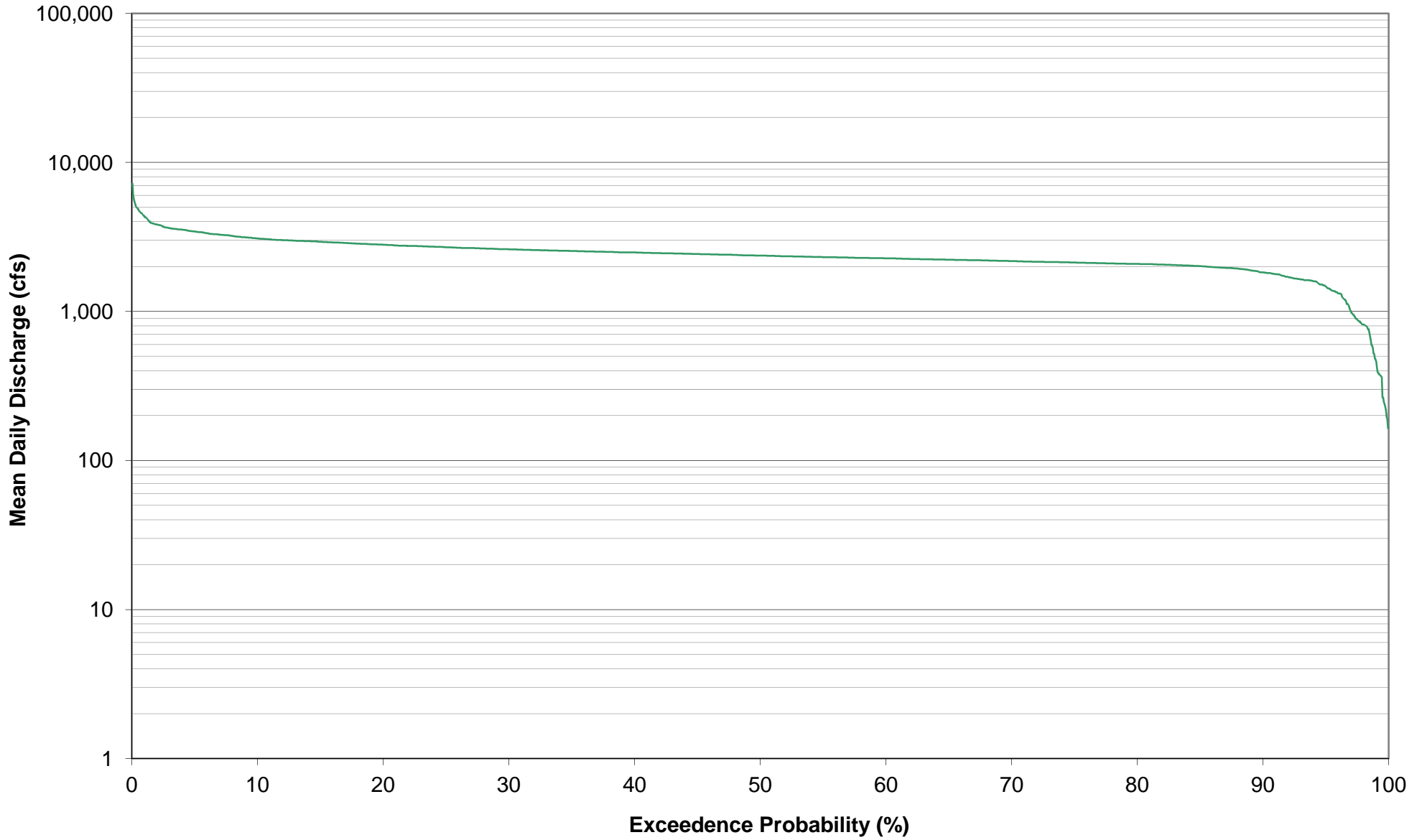
Loup River at Diversion
Derived from USGS Gages 06792500 and 06793000
Monthly Flow Duration Curve - September
Period of Record: CY 1950 - CY 2010



Loup River at Diversion
Derived from USGS Gages 06792500 and 06793000
Monthly Flow Duration Curve - October
Period of Record: CY 1950 - CY 2010



Loup River at Diversion
Derived from USGS Gages 06792500 and 06793000
Monthly Flow Duration Curve - November
Period of Record: CY 1950 - CY 2010



Loup River at Diversion
Derived from USGS Gages 06792500 and 06793000
Monthly Flow Duration Curve - December
Period of Record: CY 1950 - CY 2010

