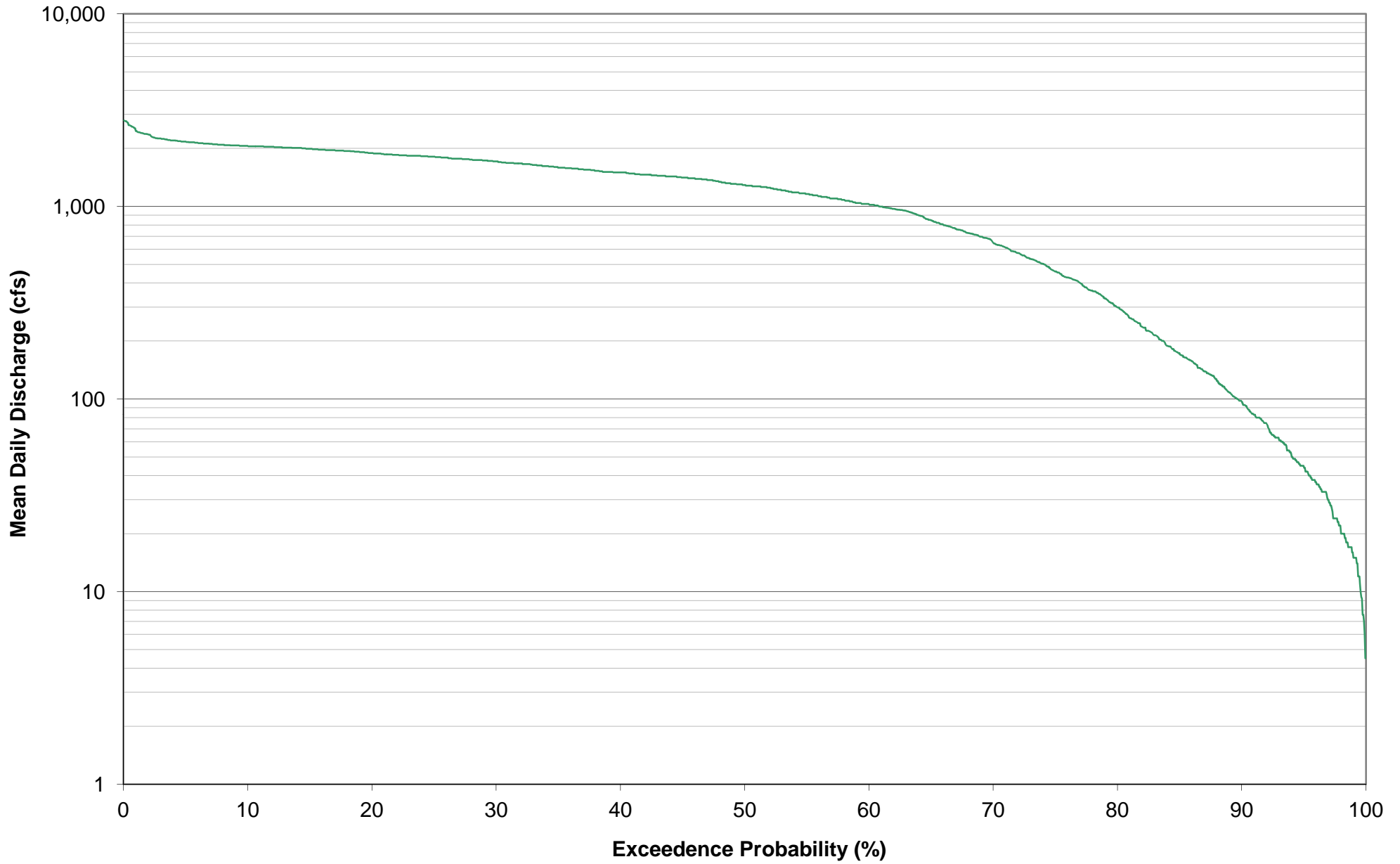

MONTHLY FLOW DURATION CURVES, LOUP RIVER POWER CANAL AT GENOA

Loup River Power Canal at Genoa

USGS Gage 06792500

Monthly Flow Duration Curve - January

Period of Record: CY1950 - CY 2010

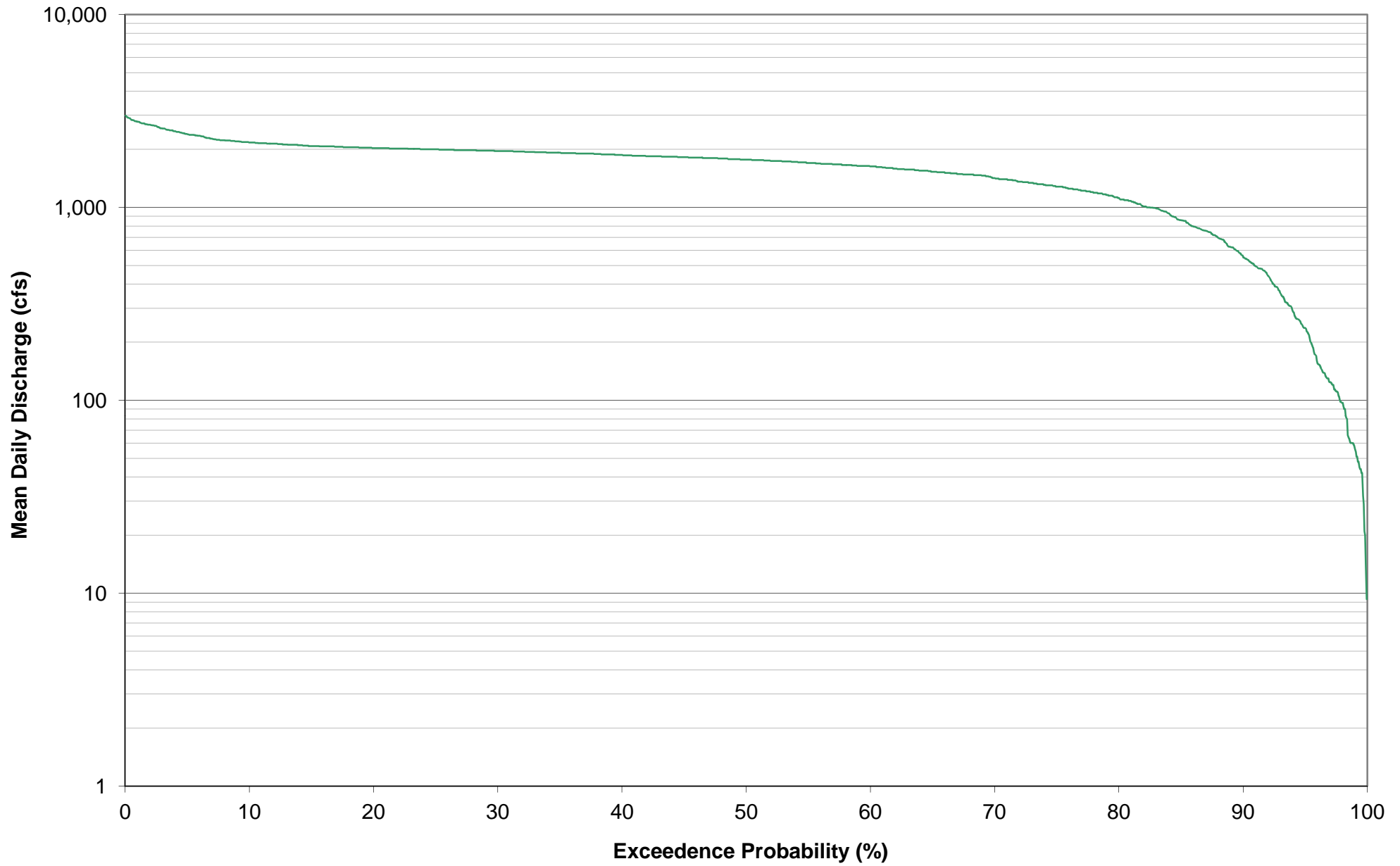


Loup River Power Canal at Genoa

USGS Gage 06792500

Monthly Flow Duration Curve - February

Period of Record: CY1950 - CY 2010

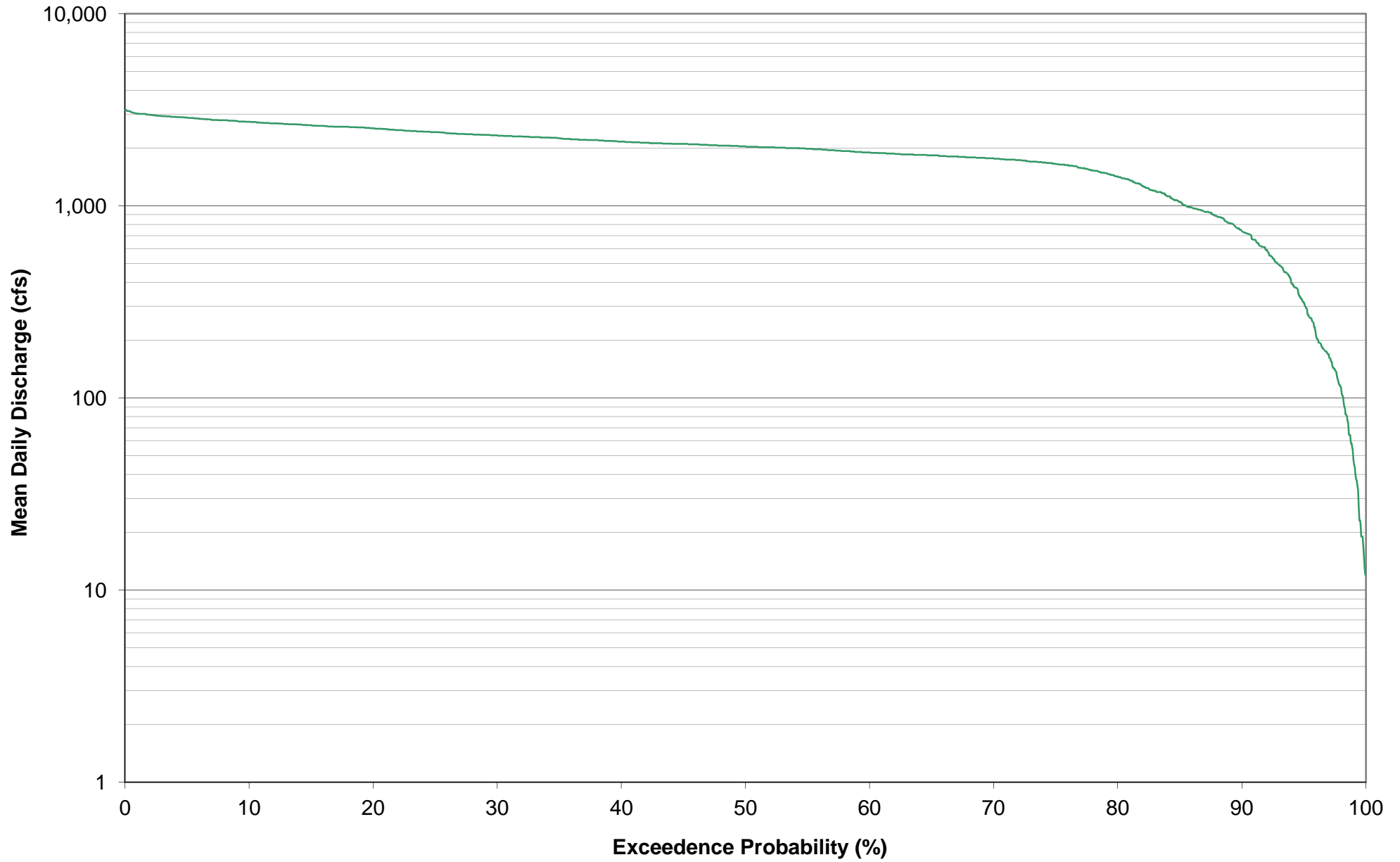


Loup River Power Canal at Genoa

USGS Gage 06792500

Monthly Flow Duration Curve - March

Period of Record: CY1950 - CY 2010

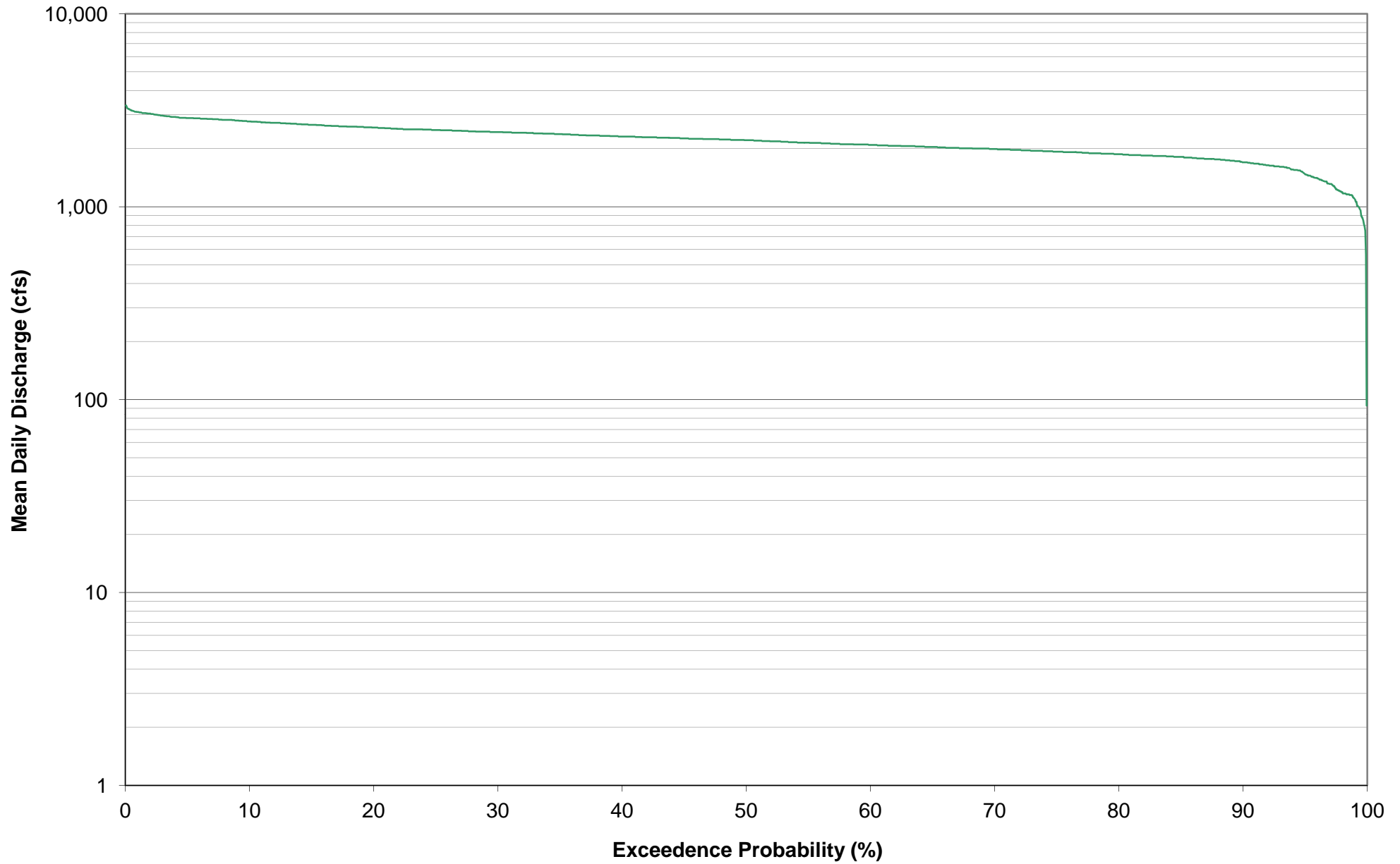


Loup River Power Canal at Genoa

USGS Gage 06792500

Monthly Flow Duration Curve - April

Period of Record: CY1950 - CY 2010

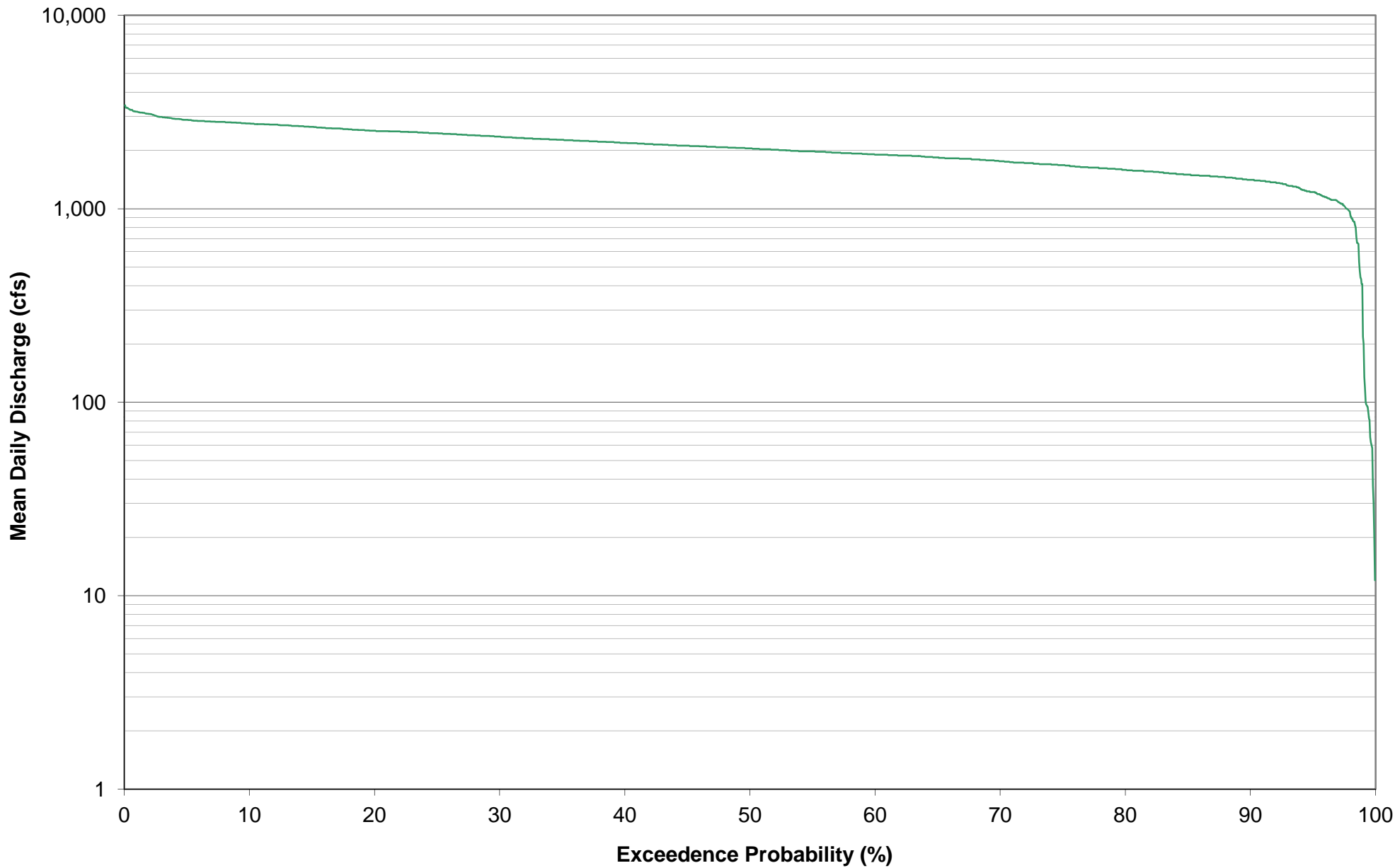


Loup River Power Canal at Genoa

USGS Gage 06792500

Monthly Flow Duration Curve - May

Period of Record: CY1950 - CY 2010

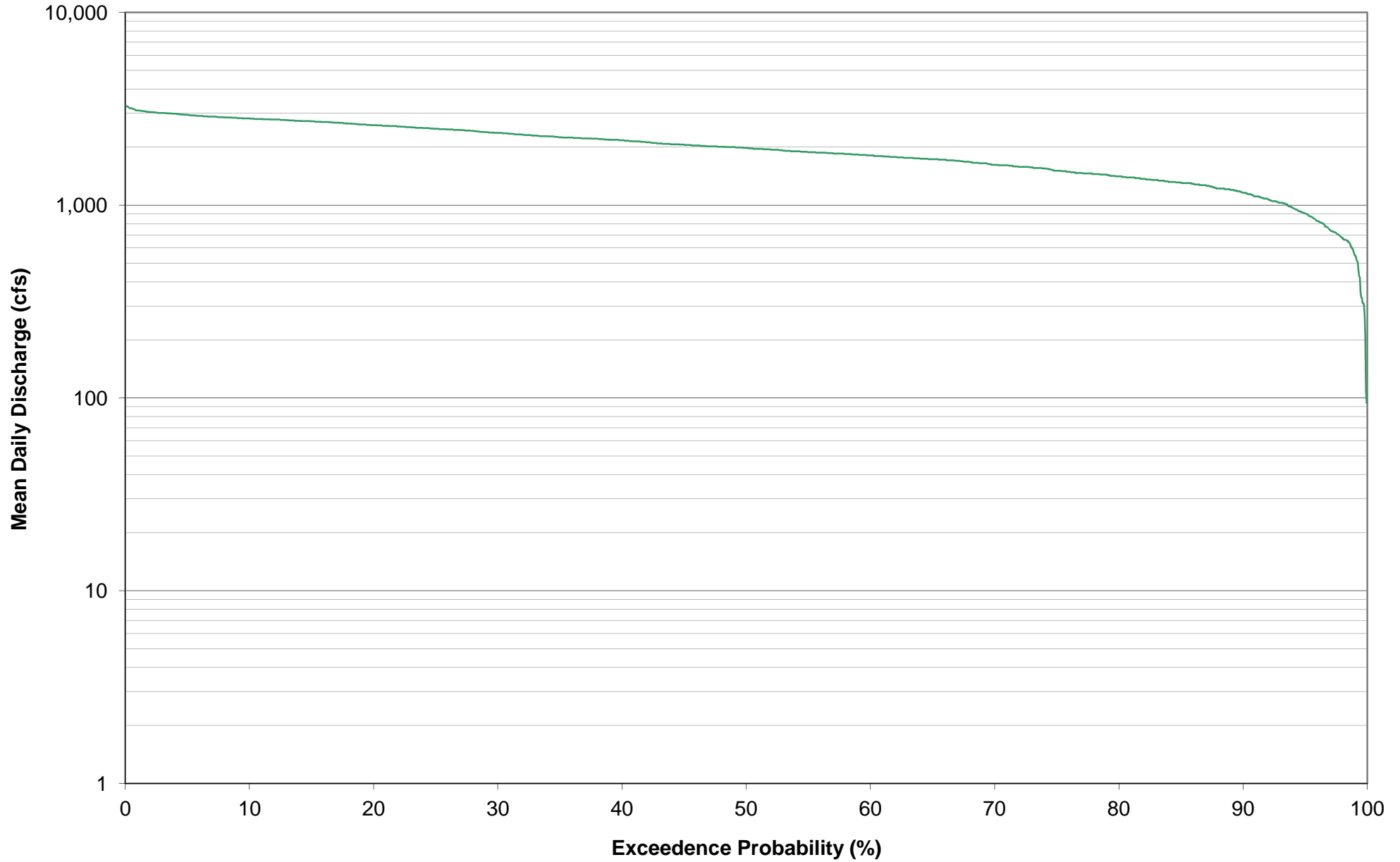


Loup River Power Canal at Genoa

USGS Gage 06792500

Monthly Flow Duration Curve - June

Period of Record: CY 1950 - CY 2010

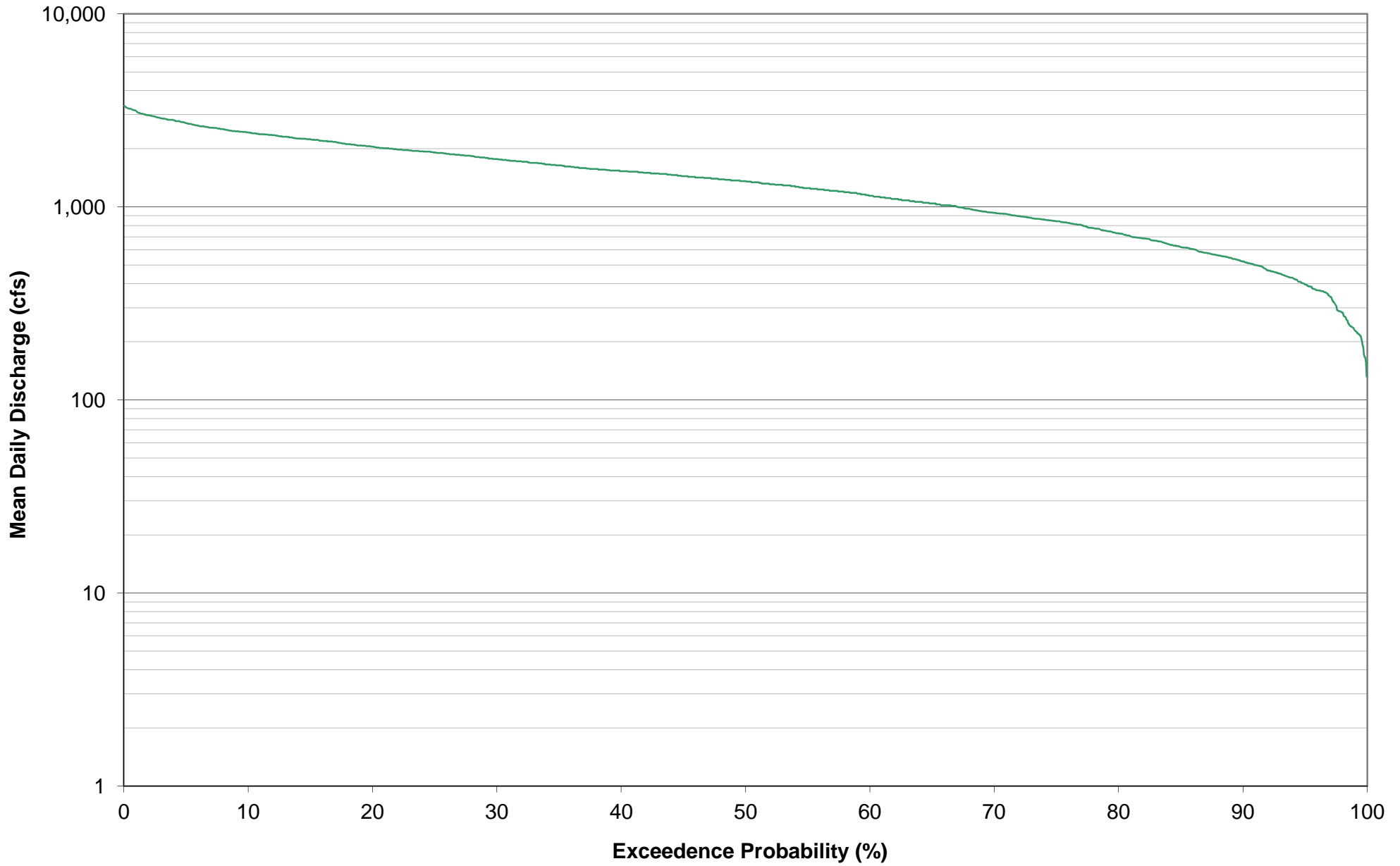


Loup River Power Canal at Genoa

USGS Gage 06792500

Monthly Flow Duration Curve - July

Period of Record: CY 1950 - CY 2010

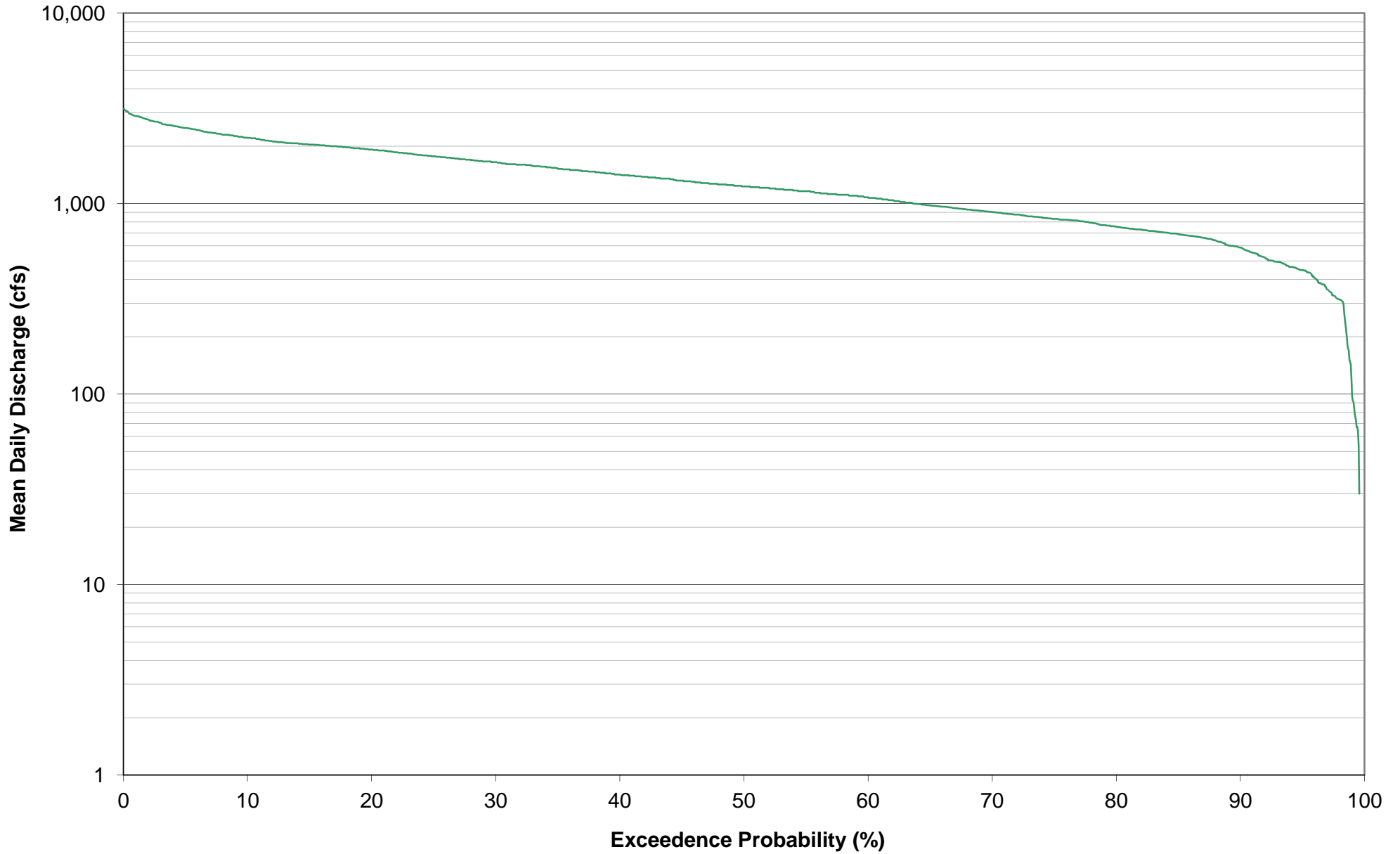


Loup River Power Canal at Genoa

USGS Gage 06792500

Monthly Flow Duration Curve - August

Period of Record: CY 1950 - CY 2010

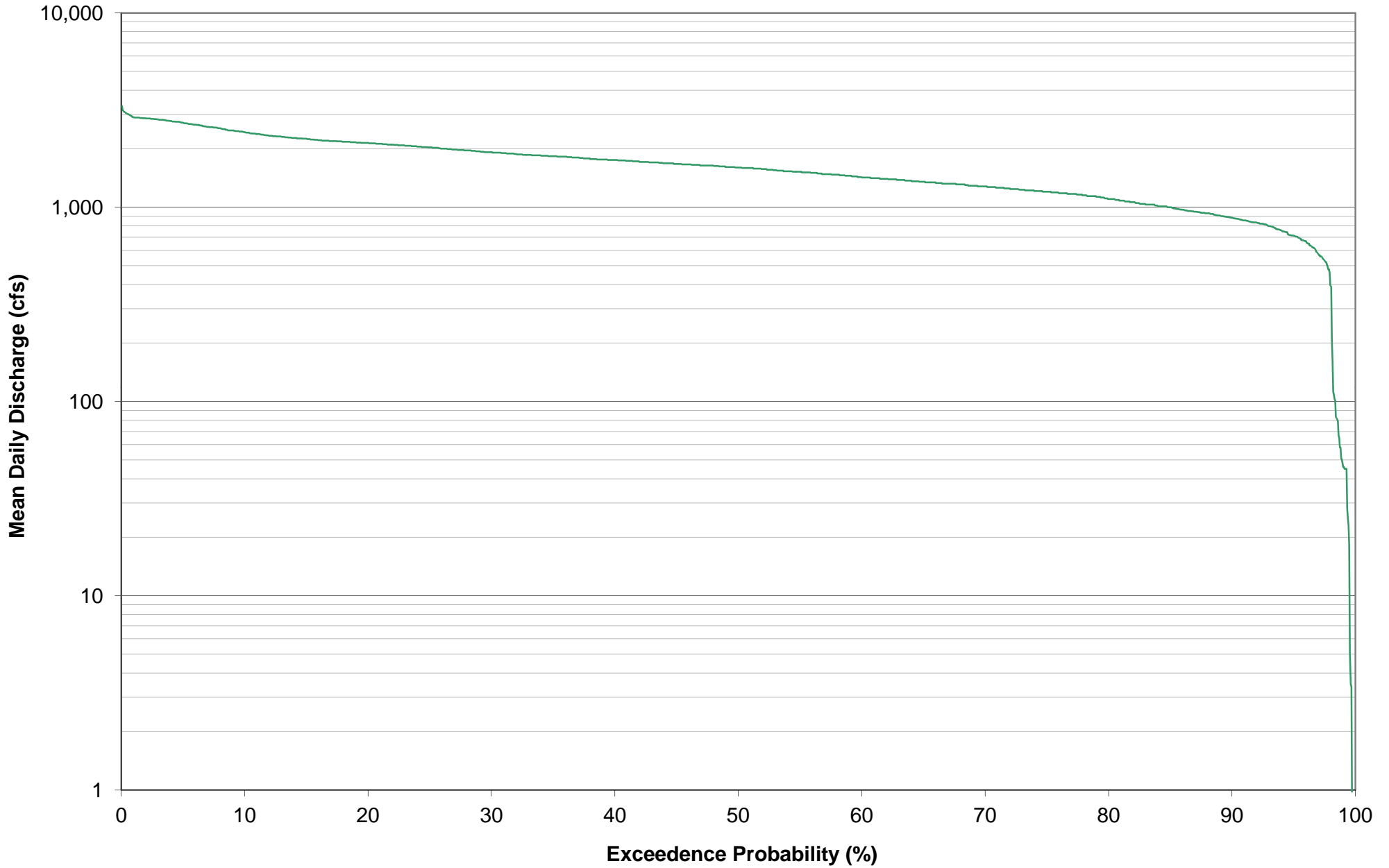


Loup River Power Canal at Genoa

USGS Gage 06792500

Monthly Flow Duration Curve - September

Period of Record: CY 1950 - CY 2010

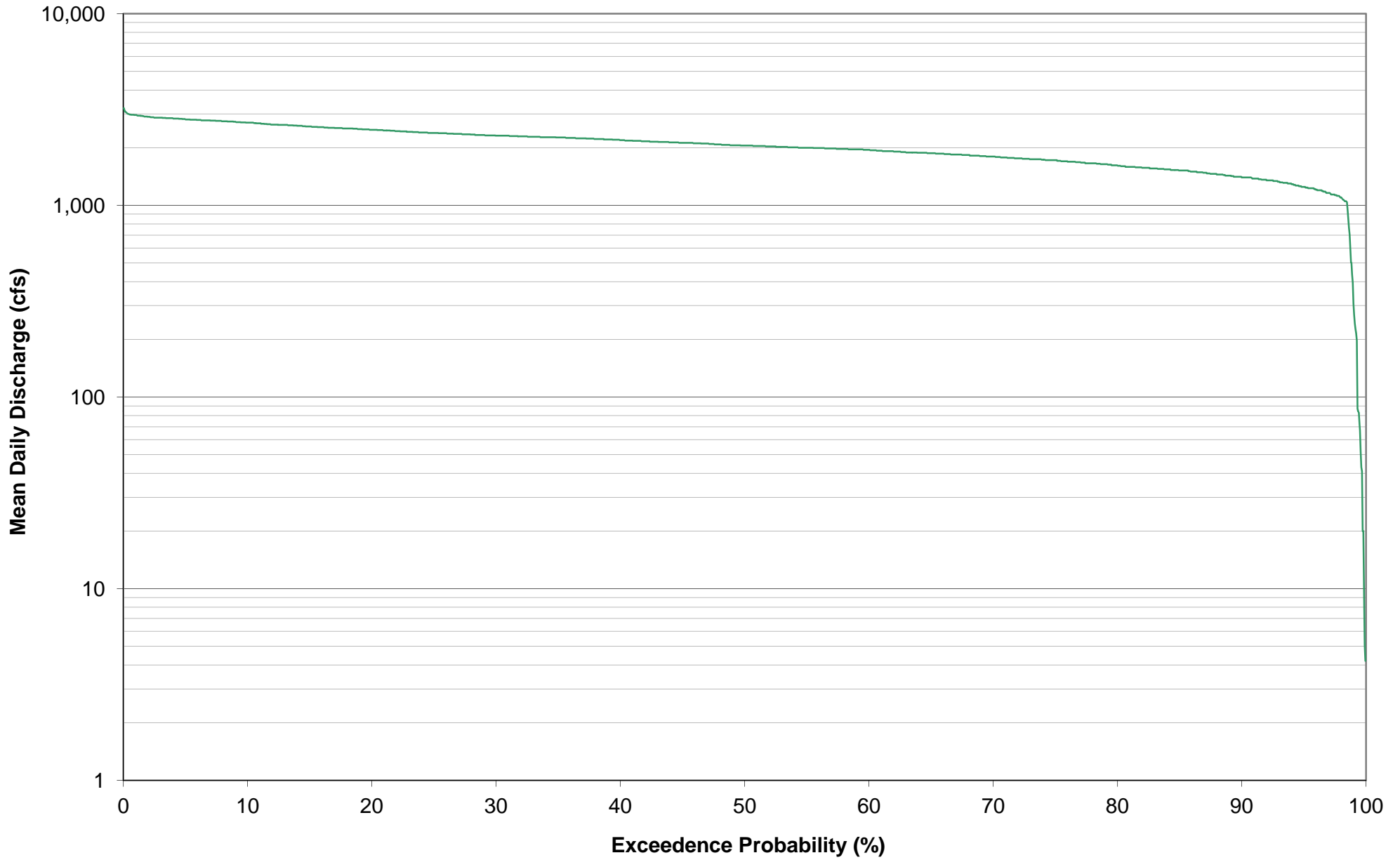


Loup River Power Canal at Genoa

USGS Gage 06792500

Monthly Flow Duration Curve - October

Period of Record: CY 1950 - CY 2010

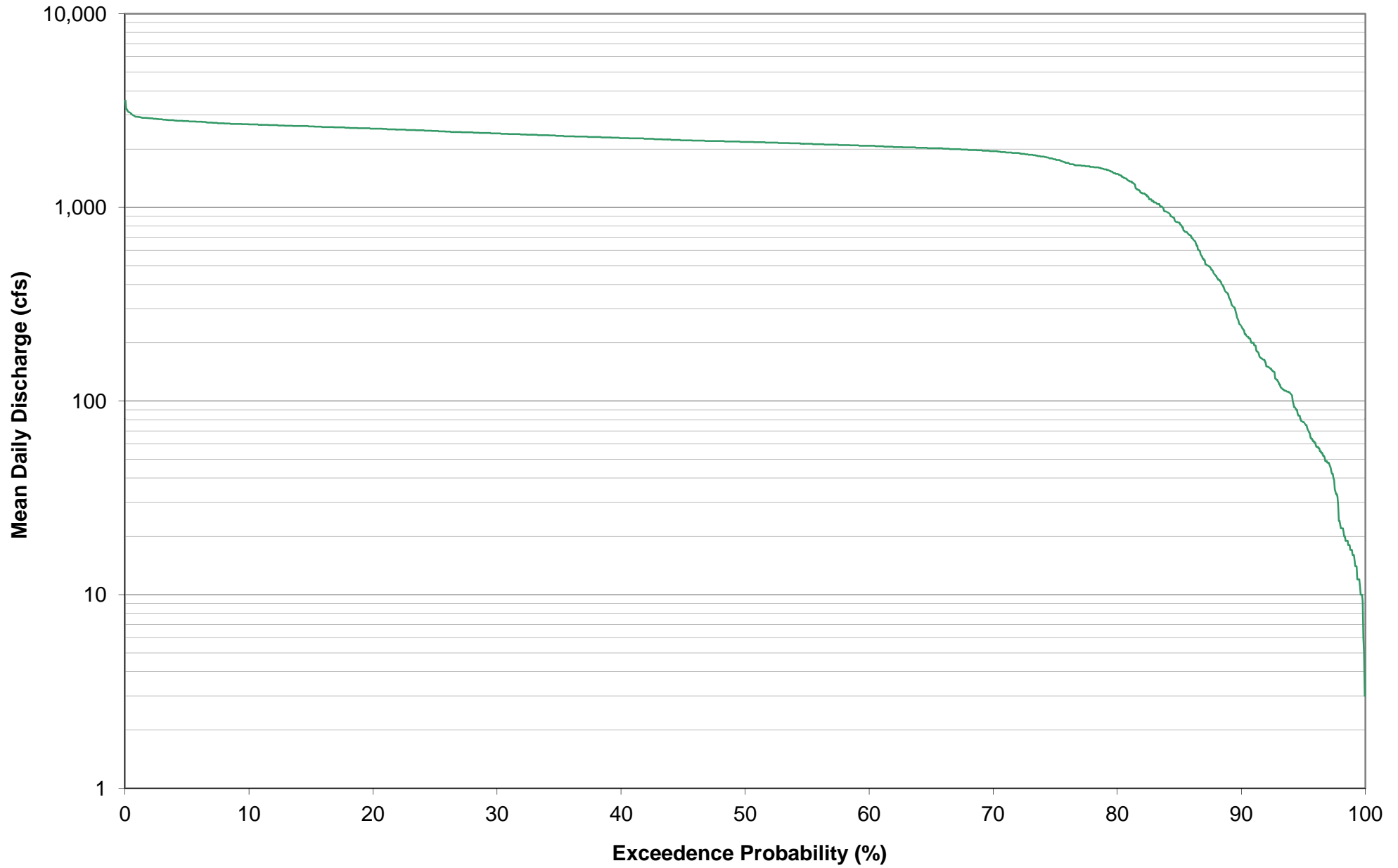


Loup River Power Canal at Genoa

USGS Gage 06792500

Monthly Flow Duration Curve - November

Period of Record: CY 1950 - CY 2010



Loup River Power Canal at Genoa

USGS Gage 06792500

Monthly Flow Duration Curve - December

Period of Record: CY 1950 - CY 2010

