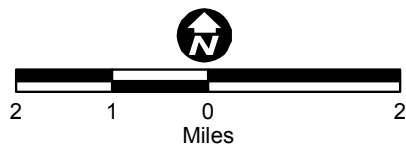
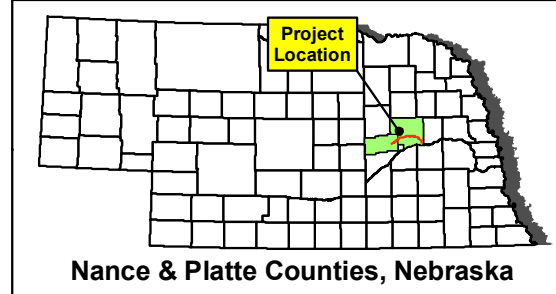
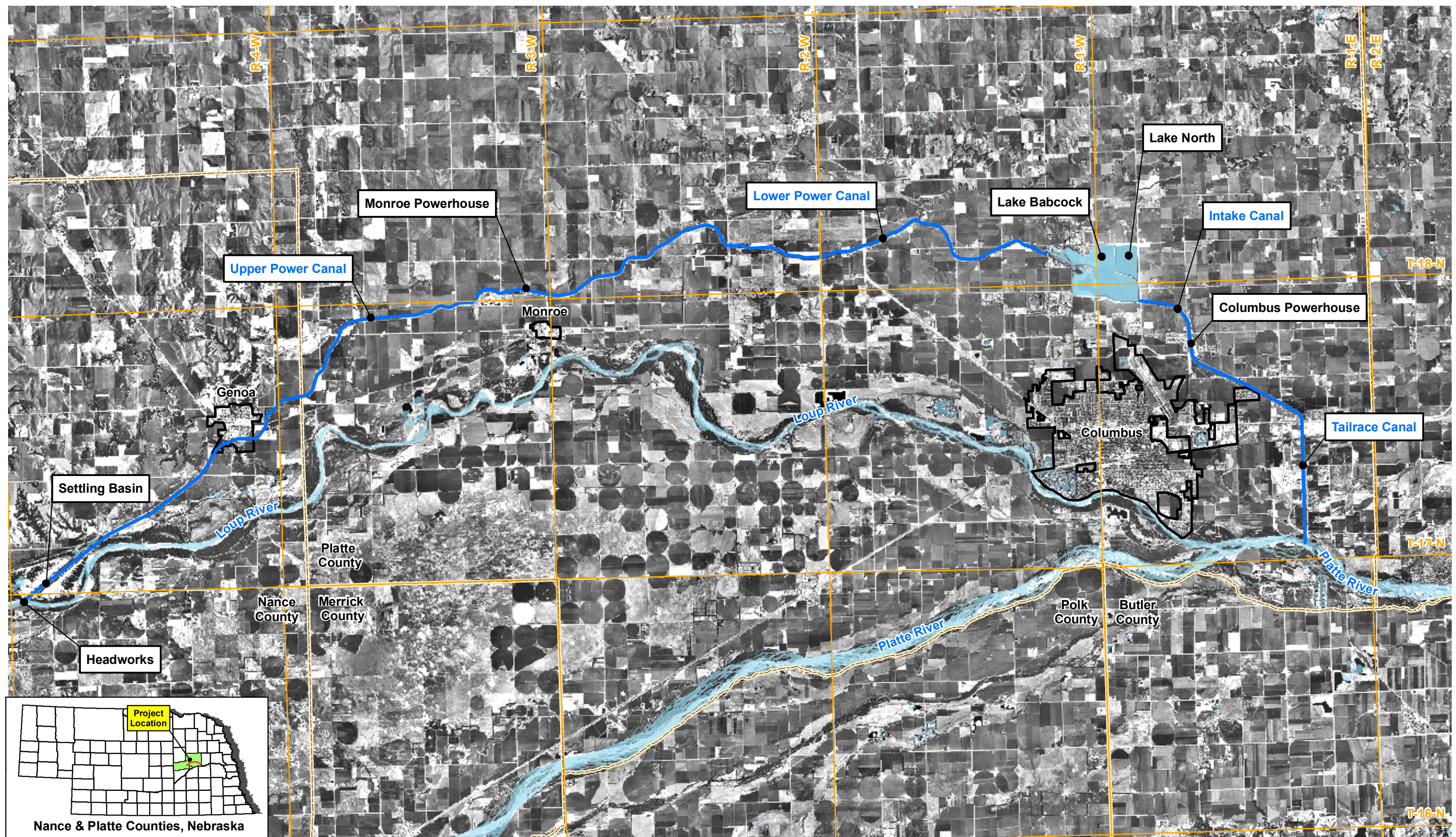


HDR_Z:\Loup_Power_District\37104_LPD_FERC_Relicensing\map_docs\mxd\PAD_Figures\July08.tct



Aerial Imagery: 2006 National Agricultural Inventory Project, Nance and Platte Counties Mosaic.
Streams/Lakes: 2000 Tiger Line Files, Platte and Nance Counties.

Legend

- Loup Power Canal
- Corporate Limits
- Township/Range
- County Line



Project Location

Loup River Hydroelectric Project
FERC Project No. 1256
Pre-Application Document

© 2008 Loup River Public Power District

DATE
October 2008

FIGURE
1-1