

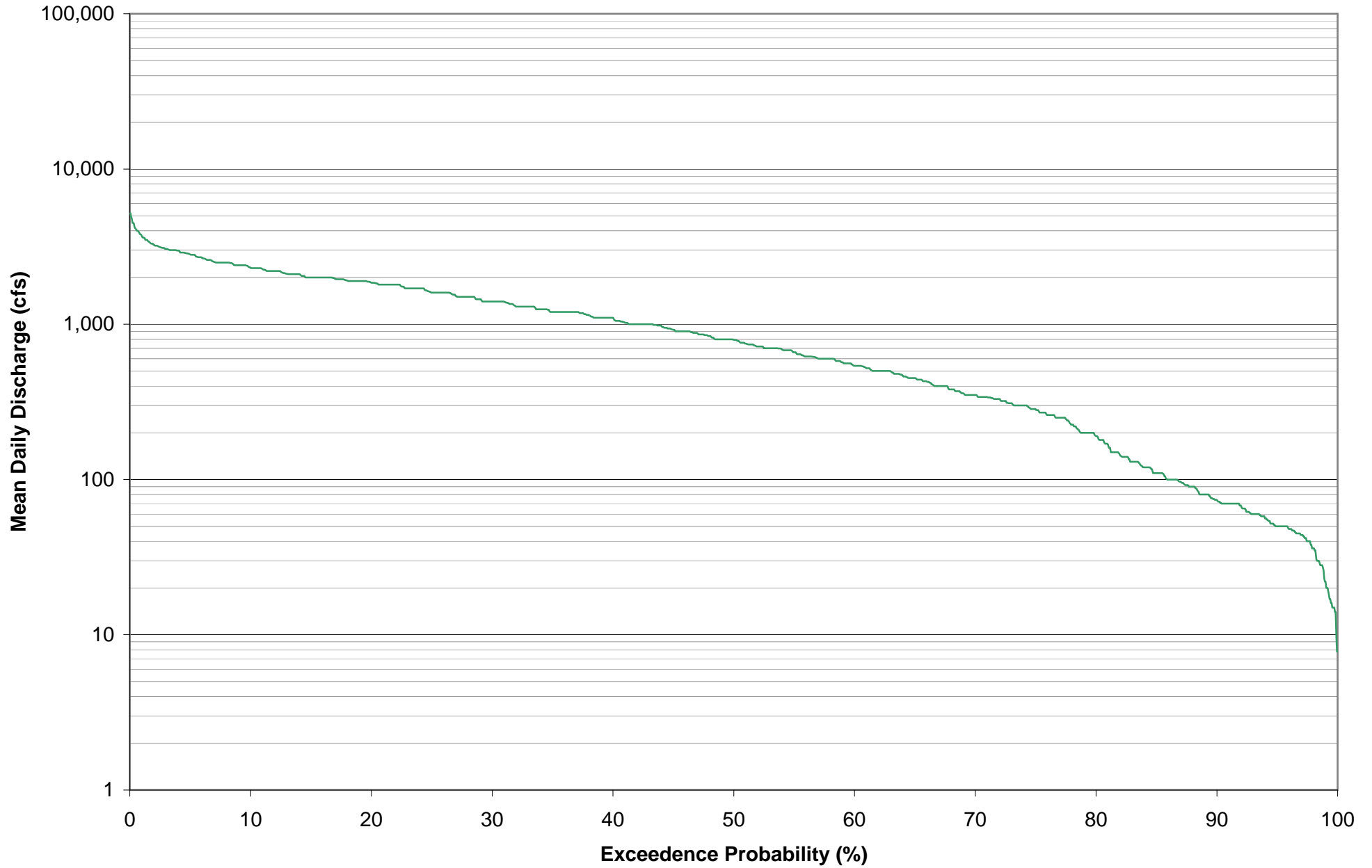
FLOW DURATION CURVES

# Loup River at Genoa

USGS Gage 06793000

Monthly Flow Duration Curve - January

Period of Record: WY 1950 - WY 2007

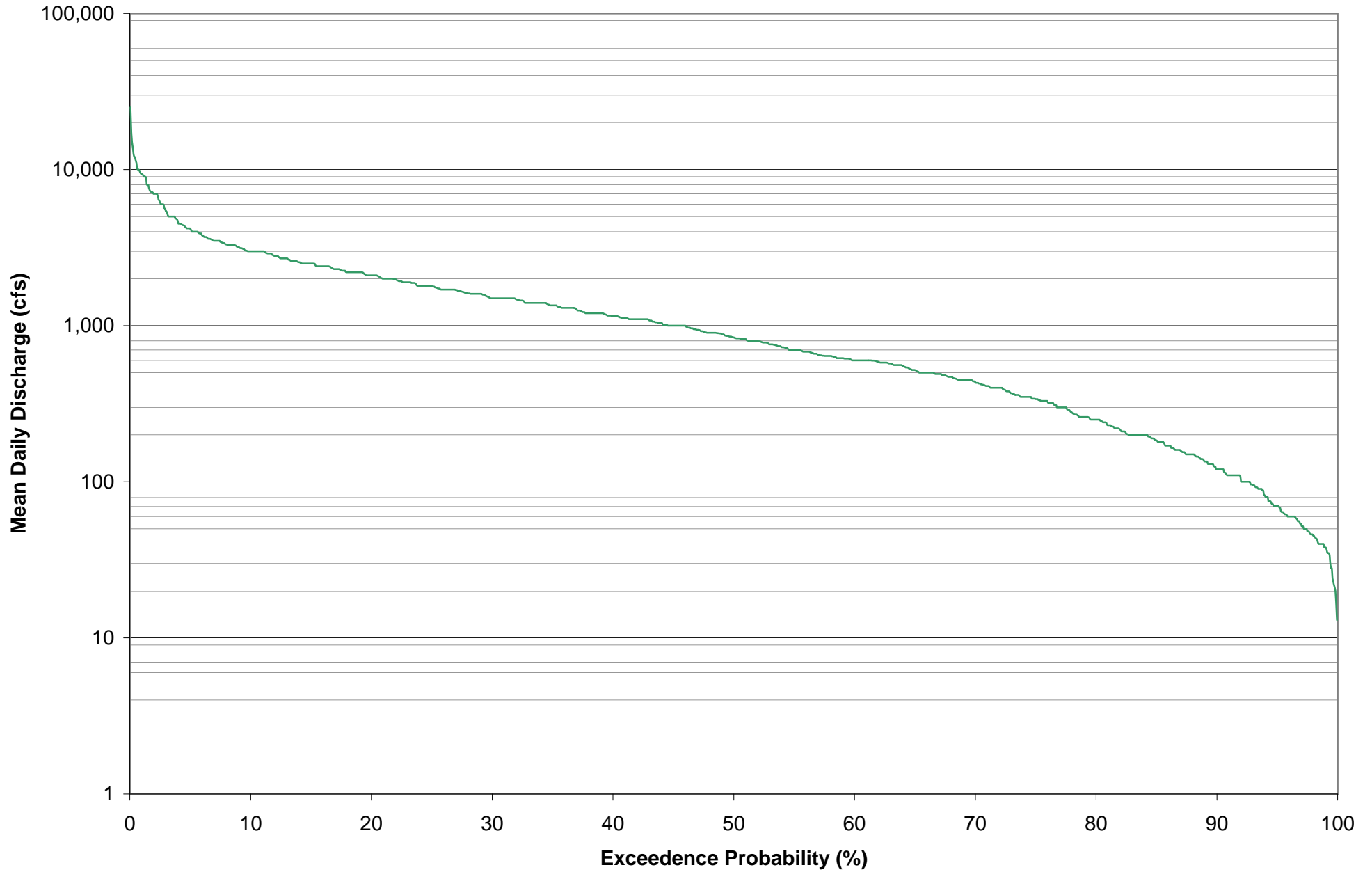


# Loup River at Genoa

USGS Gage 06793000

Monthly Flow Duration Curve - February

Period of Record: WY 1950 - WY 2007

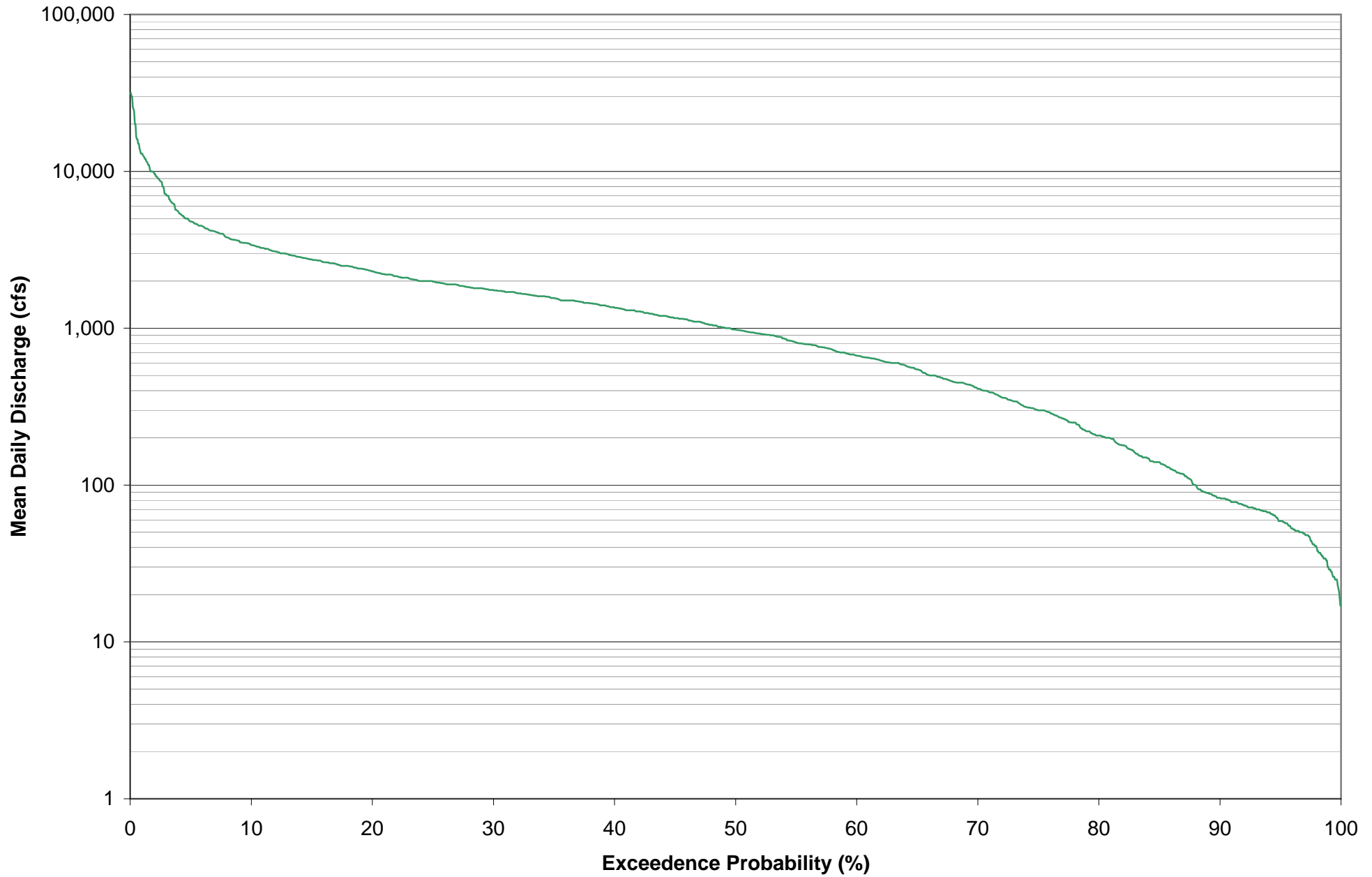


# Loup River at Genoa

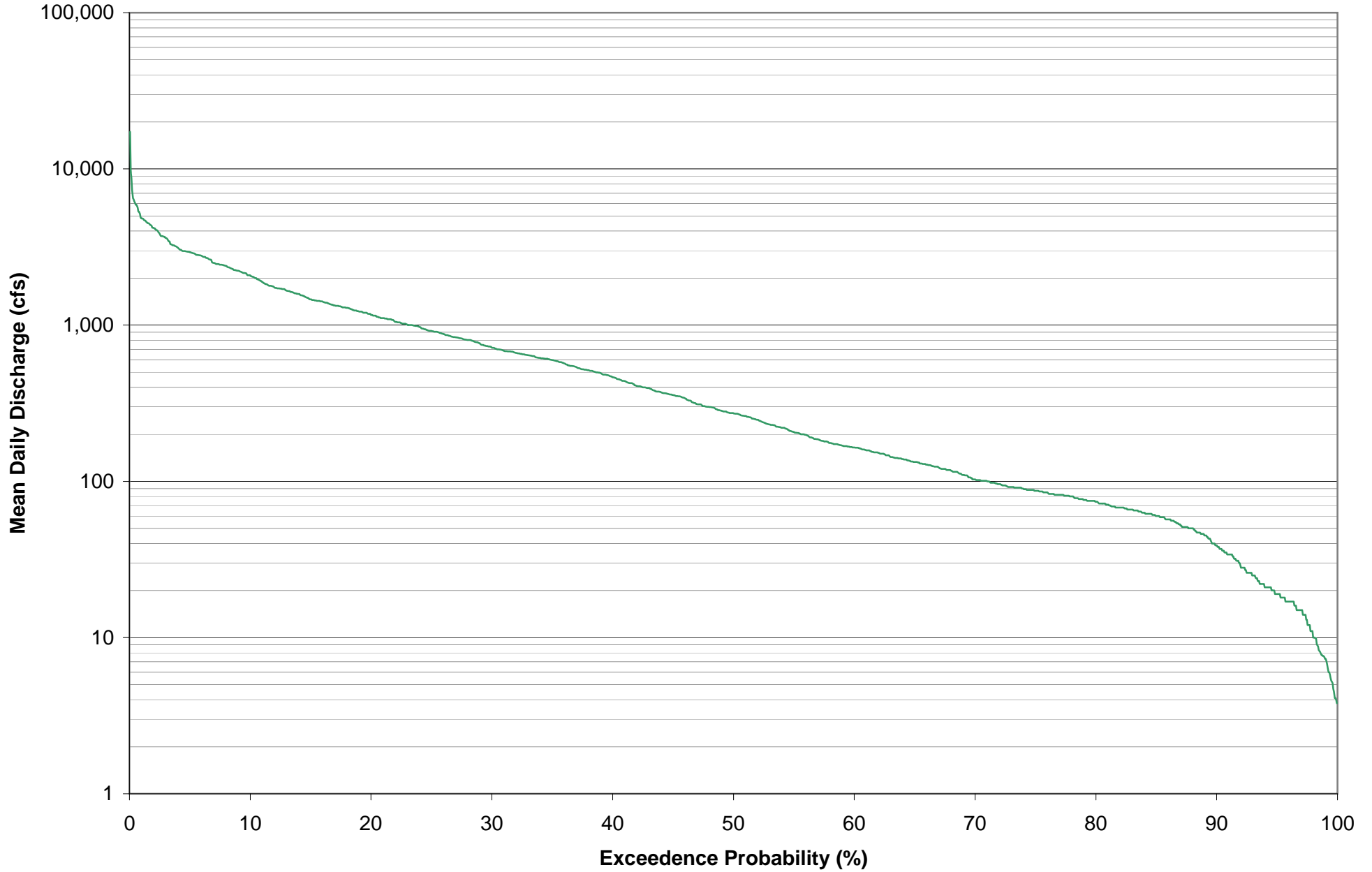
USGS Gage 06793000

Monthly Flow Duration Curve - March

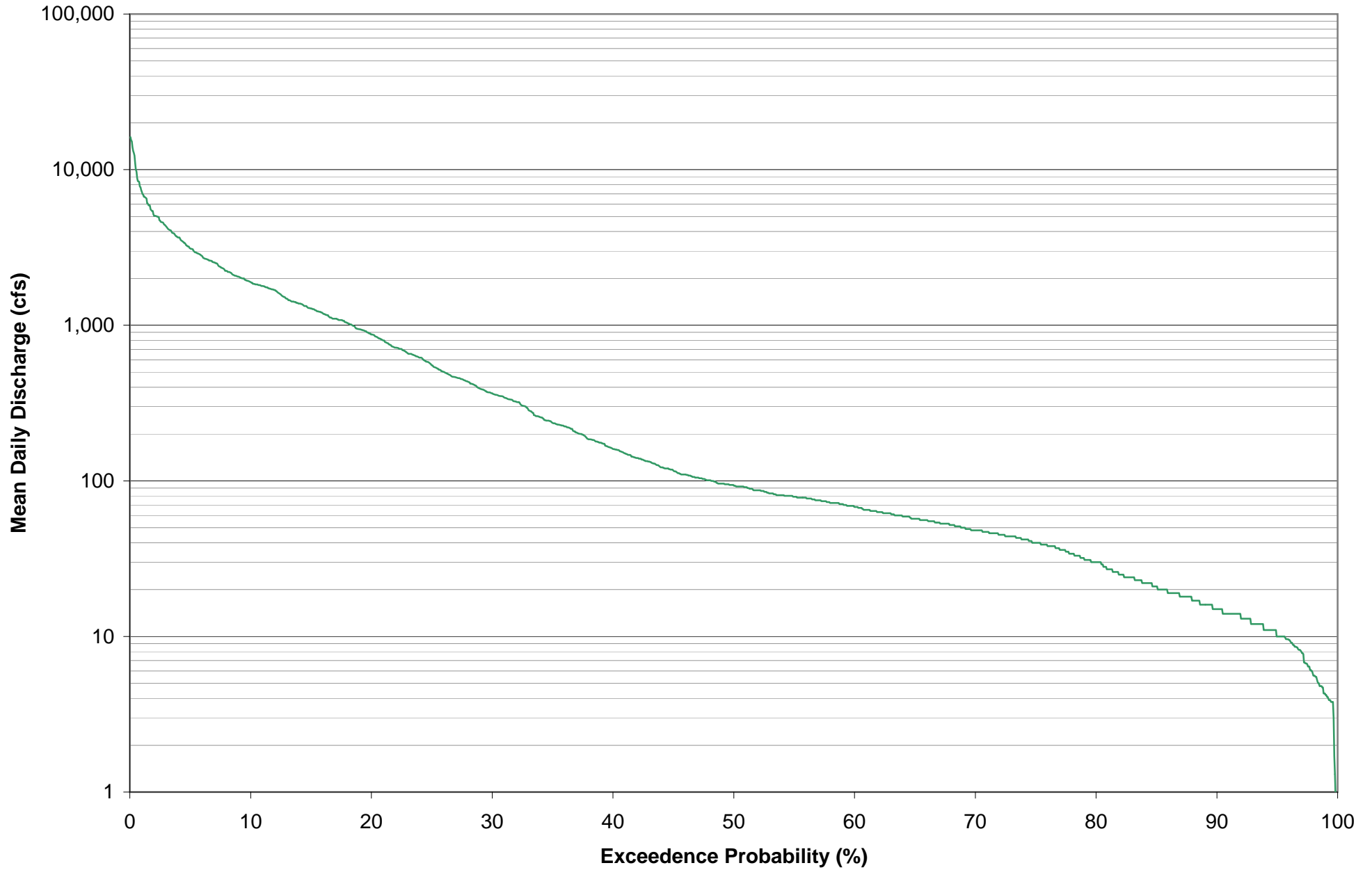
Period of Record: WY 1950 - WY 2007



**Loup River at Genoa**  
USGS Gage 06793000  
Monthly Flow Duration Curve - April  
Period of Record: WY 1950 - WY 2007



**Loup River at Genoa**  
USGS Gage 06793000  
Monthly Flow Duration Curve - May  
Period of Record: WY 1950 - WY 2007

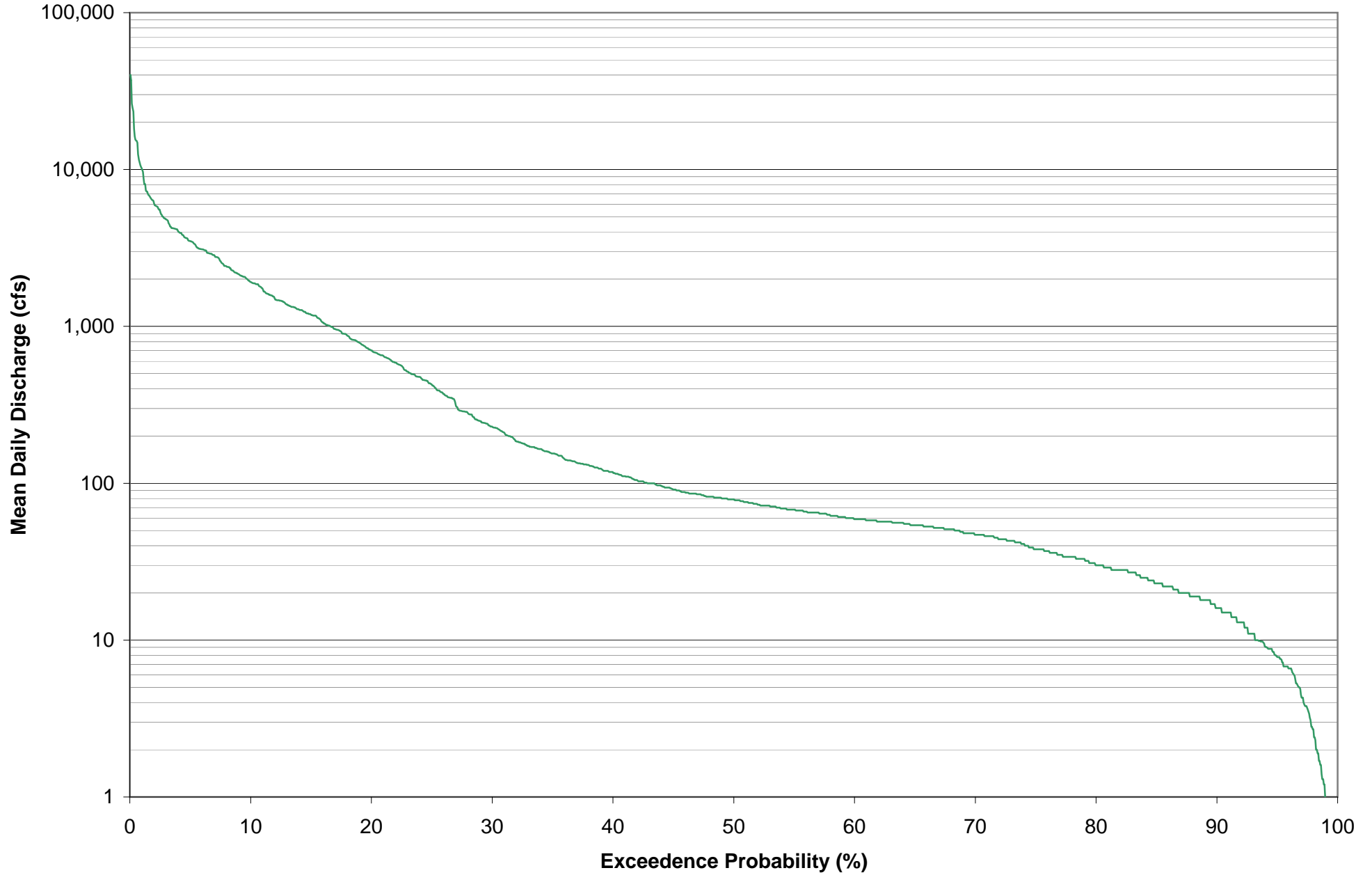


# Loup River at Genoa

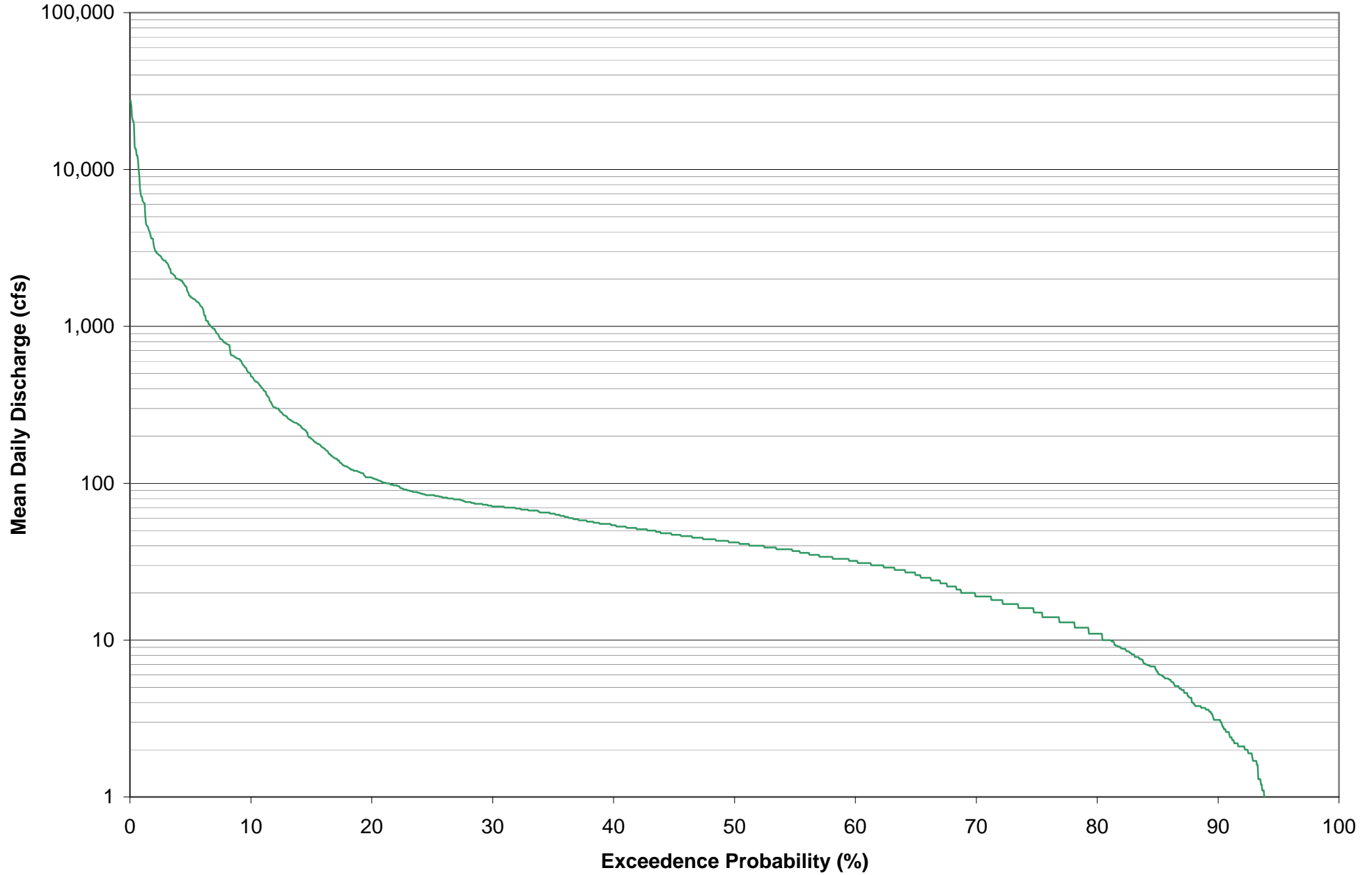
USGS Gage 06793000

Monthly Flow Duration Curve - June

Period of Record: WY 1950 - WY 2007



**Loup River at Genoa**  
USGS Gage 06793000  
Monthly Flow Duration Curve - July  
Period of Record: WY 1950 - WY 2007



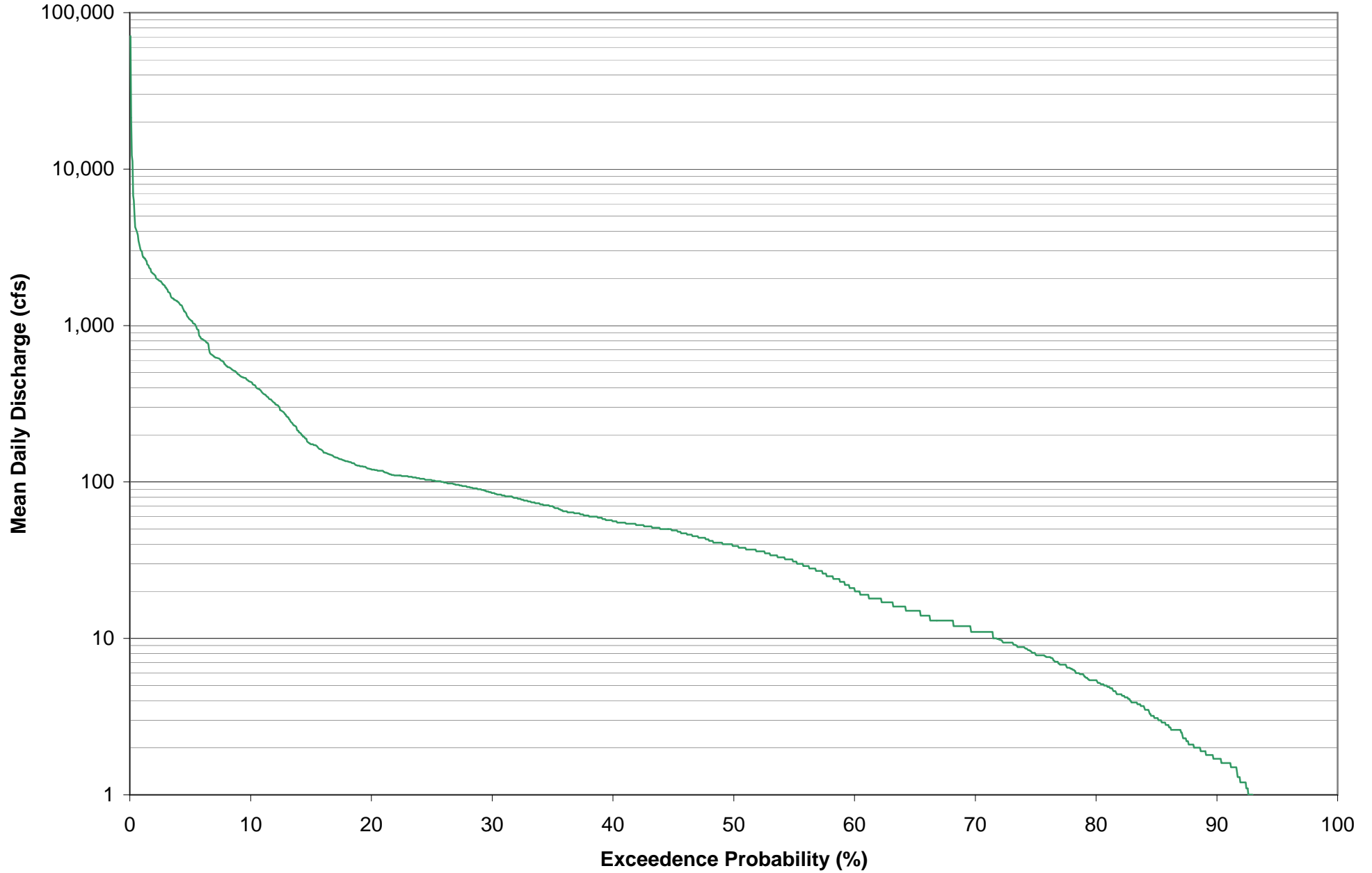


# Loup River at Genoa

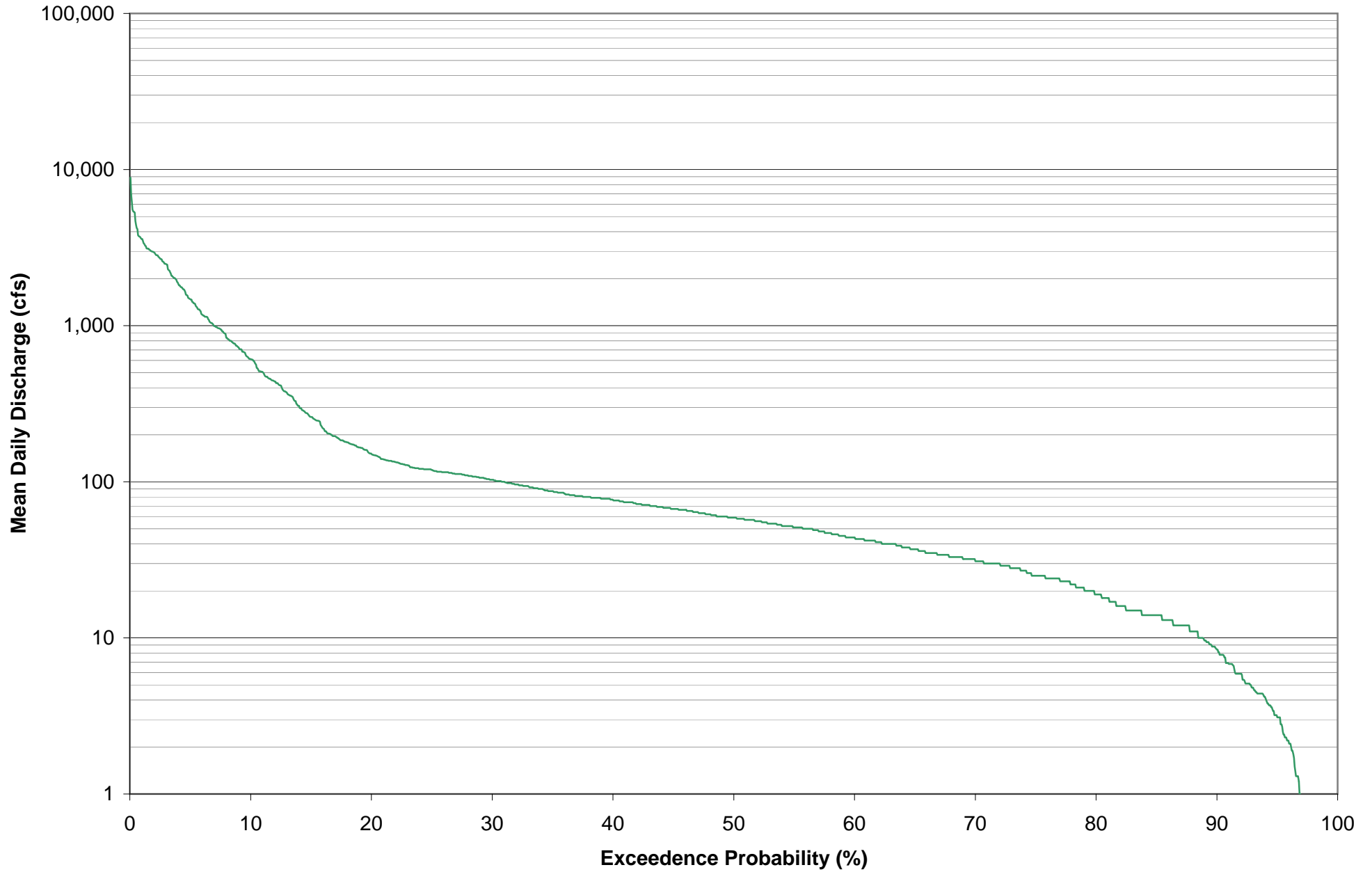
USGS Gage 06793000

Monthly Flow Duration Curve - August

Period of Record: WY 1950 - WY 2007



**Loup River at Genoa**  
USGS Gage 06793000  
Monthly Flow Duration Curve - September  
Period of Record: WY 1950 - WY 2007

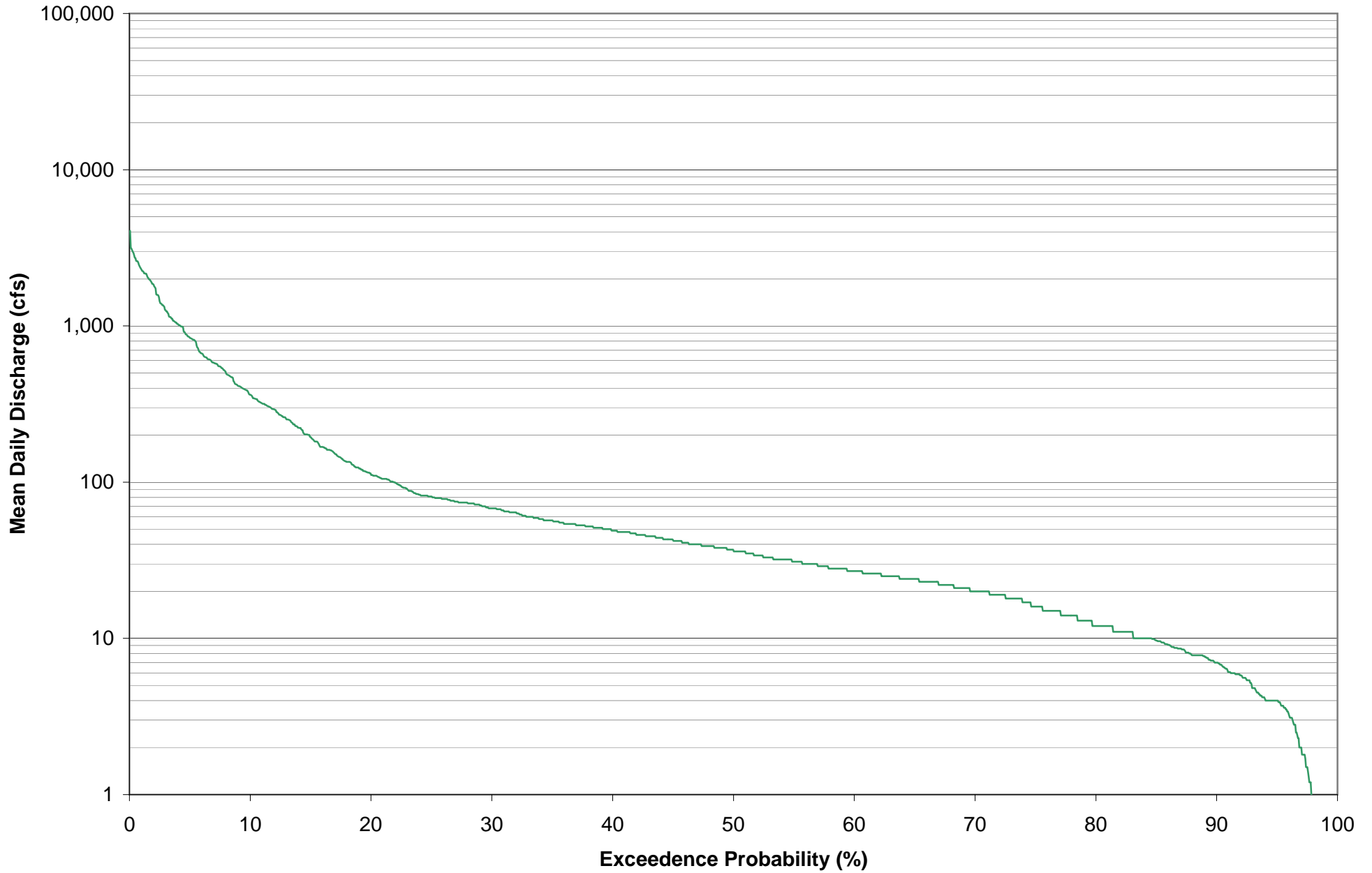


# Loup River at Genoa

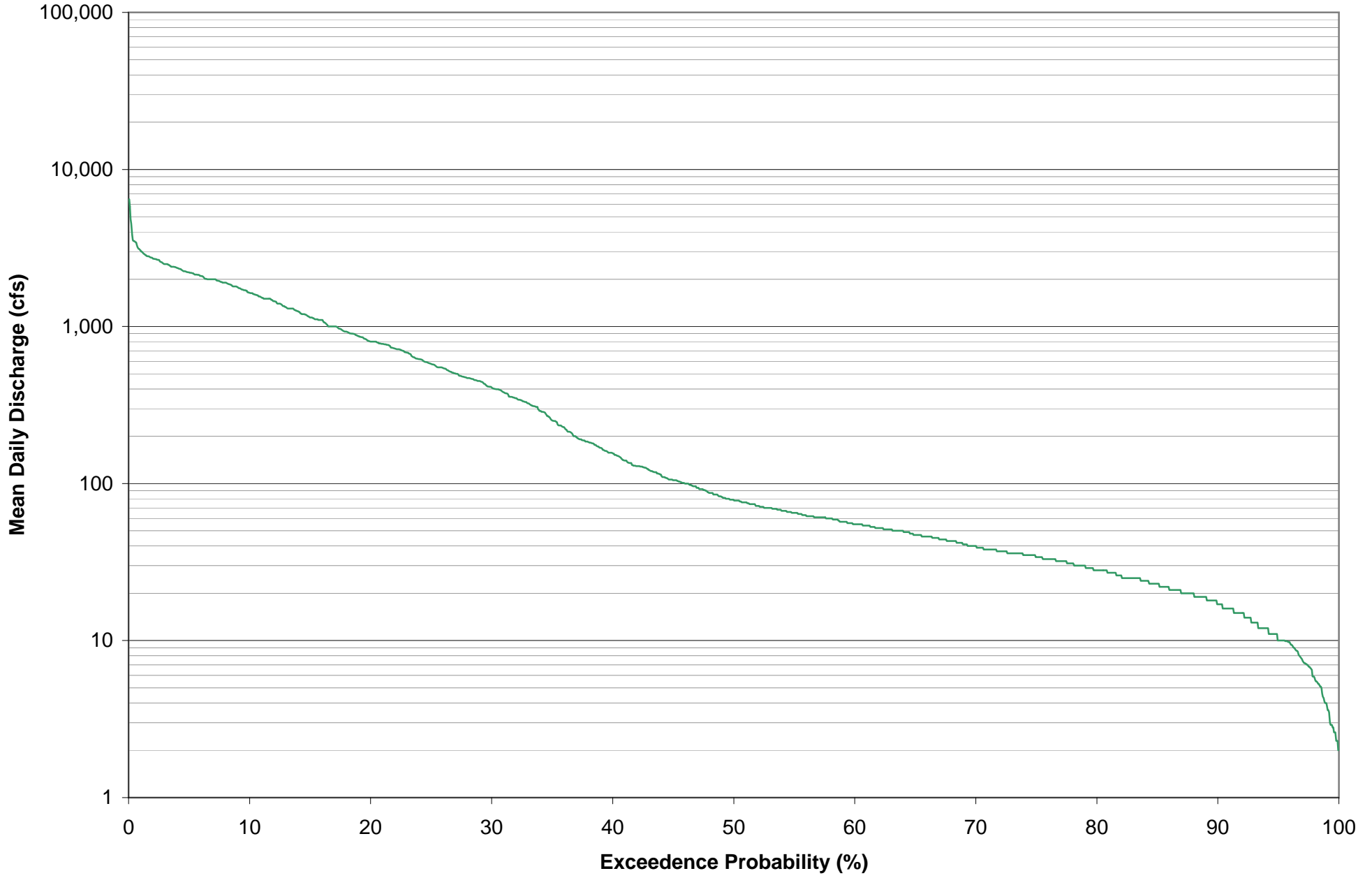
USGS Gage 06793000

Monthly Flow Duration Curve - October

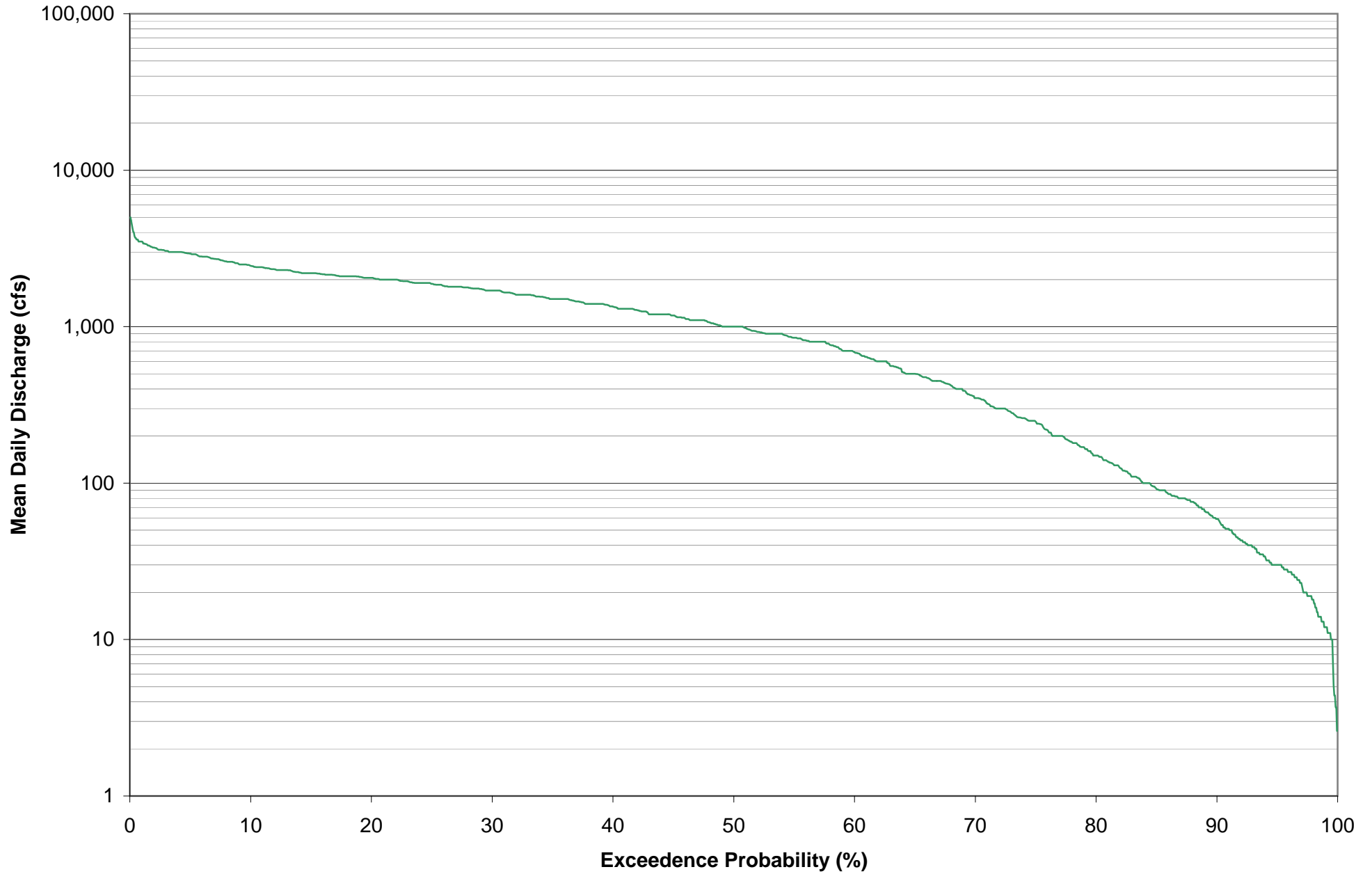
Period of Record: WY 1950 - WY 2007



**Loup River at Genoa**  
USGS Gage 06793000  
Monthly Flow Duration Curve - November  
Period of Record: WY 1950 - WY 2007



**Loup River at Genoa**  
USGS Gage 06793000  
Monthly Flow Duration Curve - December  
Period of Record: WY 1950 - WY 2007

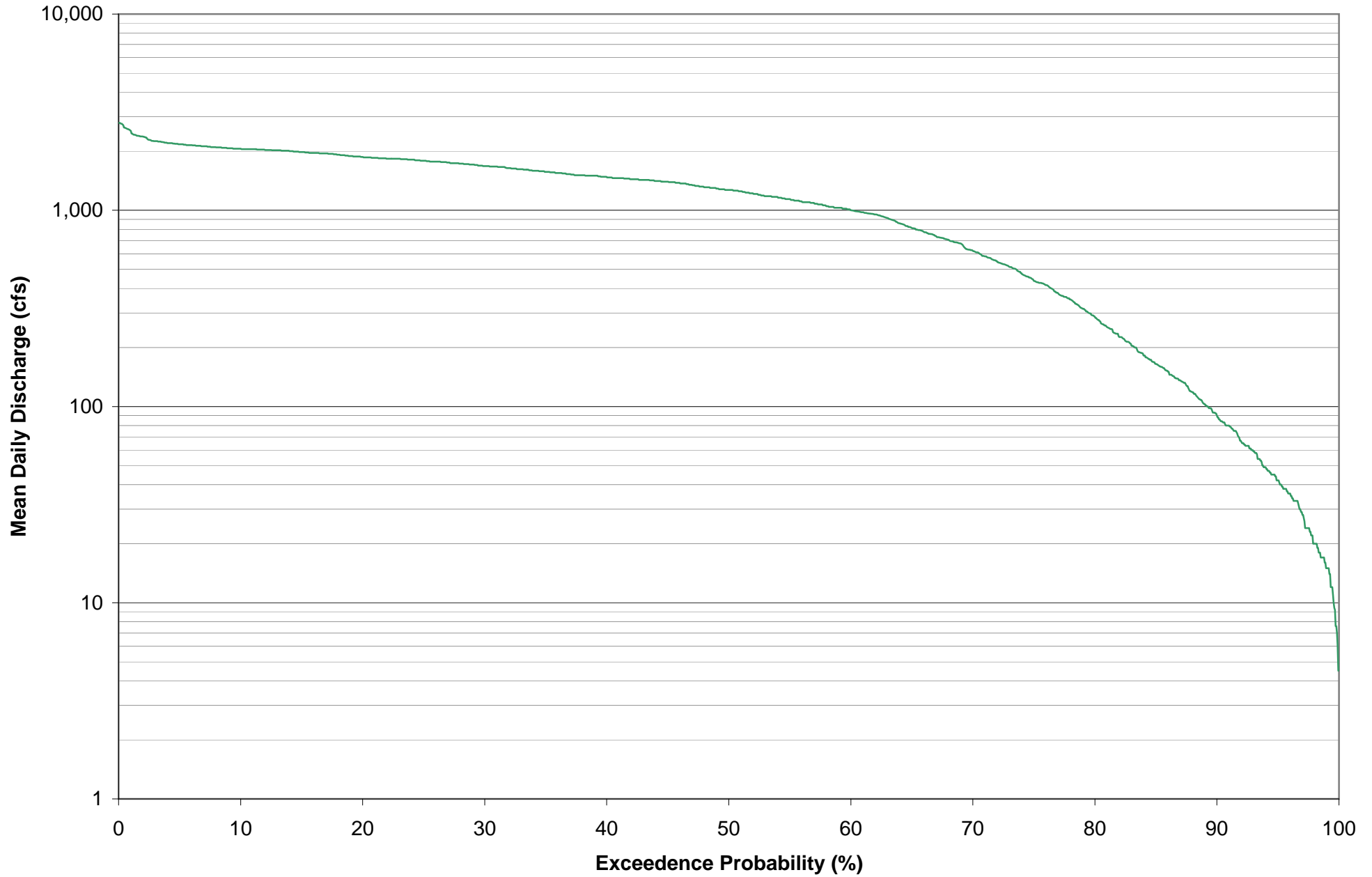


# Loup River Power Canal at Genoa

USGS Gage 06792500

Monthly Flow Duration Curve - January

Period of Record: WY 1950 - WY 2007

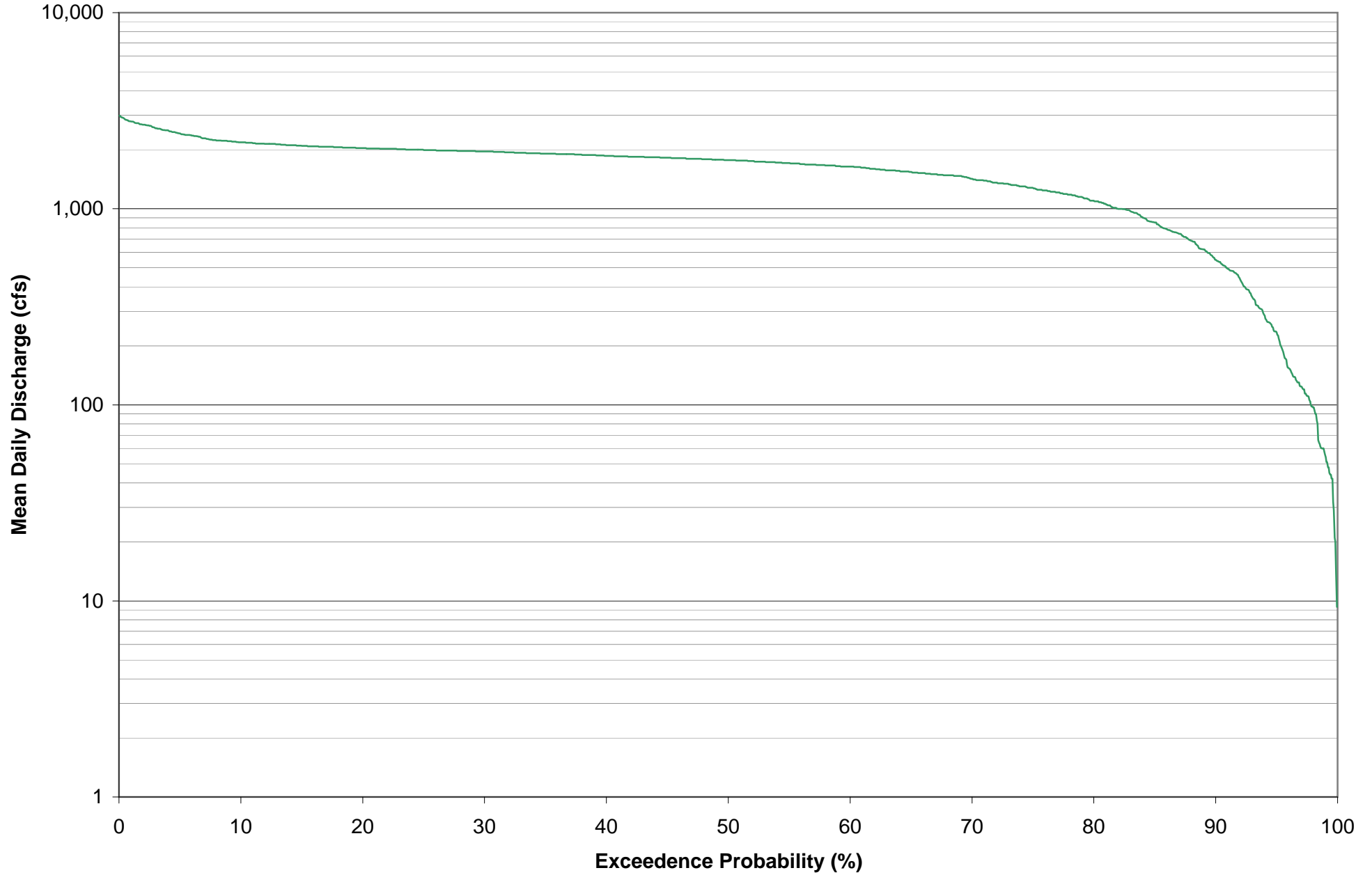


# Loup River Power Canal at Genoa

USGS Gage 06792500

Monthly Flow Duration Curve - February

Period of Record: WY 1950 - WY 2007

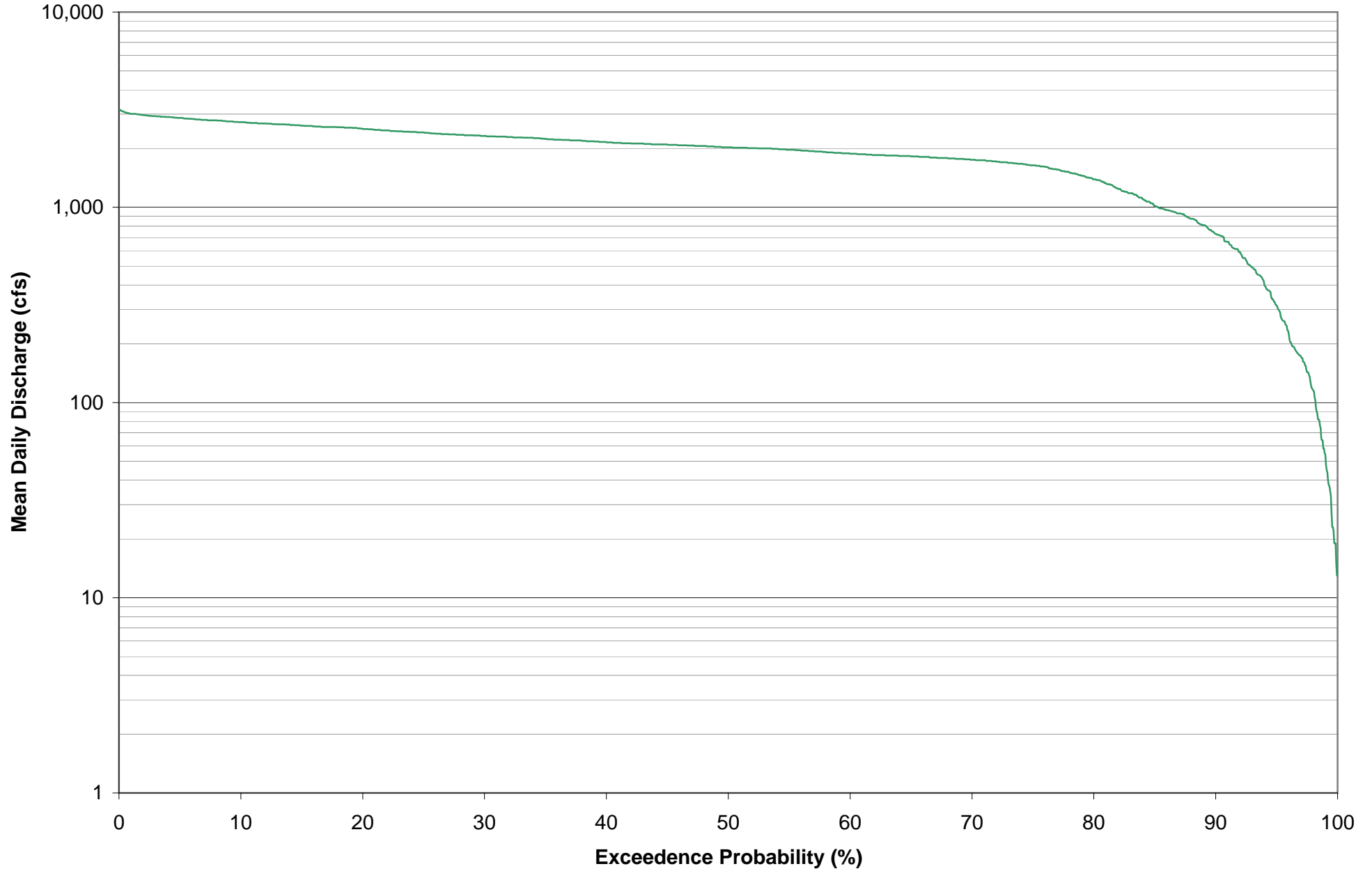


# Loup River Power Canal at Genoa

USGS Gage 06792500

Monthly Flow Duration Curve - March

Period of Record: WY 1950 - WY 2007



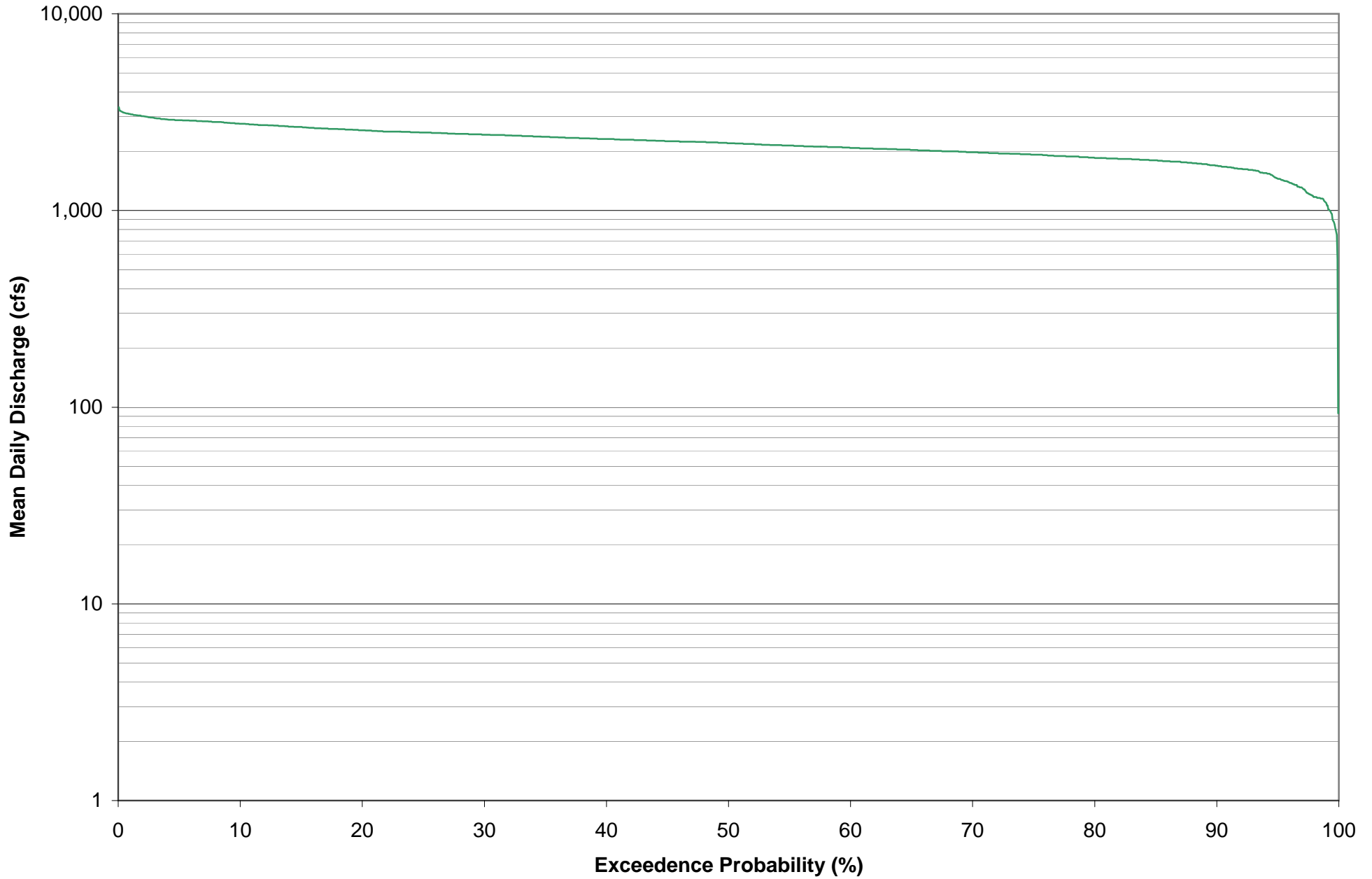


# Loup River Power Canal at Genoa

USGS Gage 06792500

Monthly Flow Duration Curve - April

Period of Record: WY 1950 - WY 2007

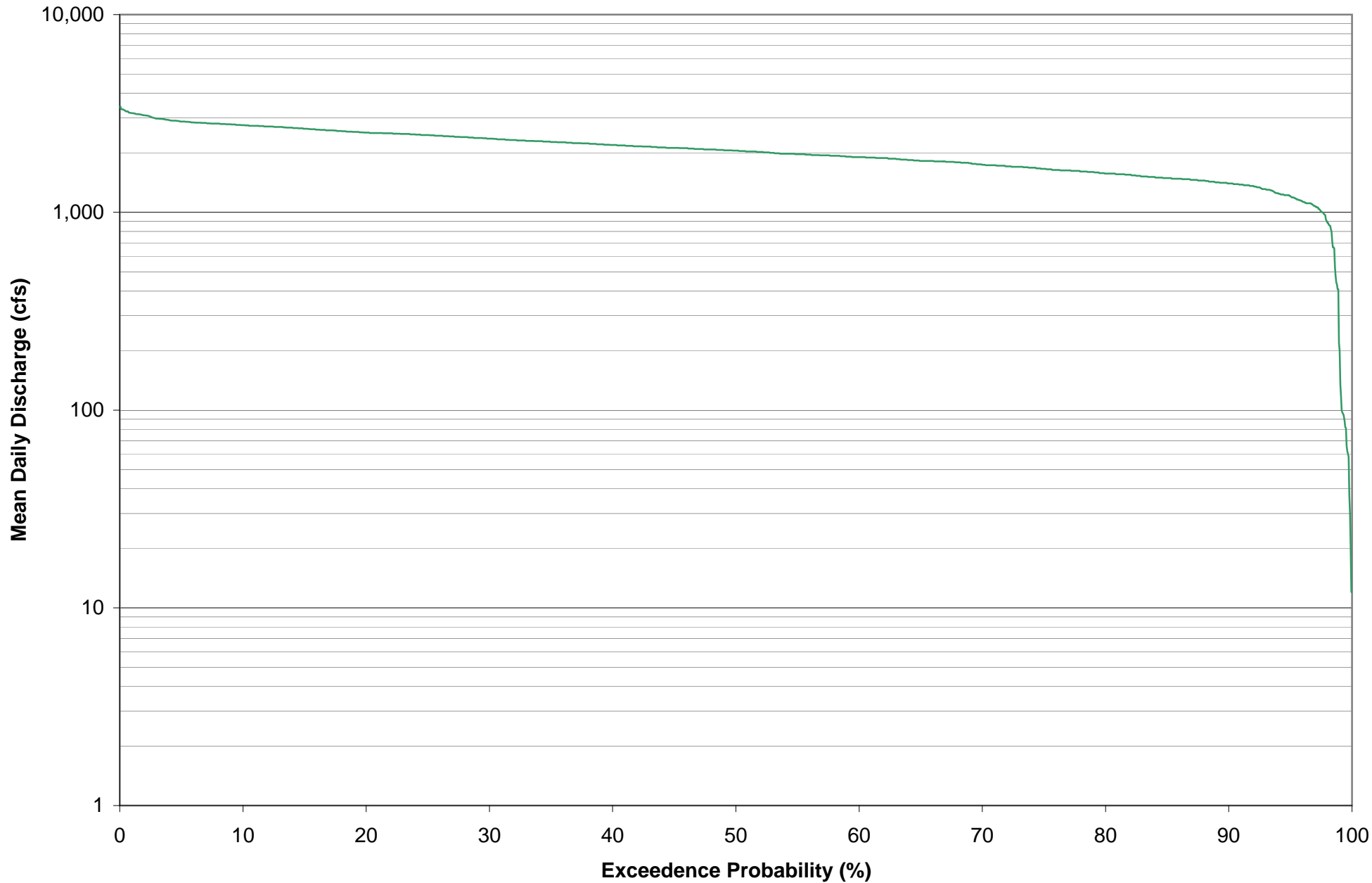


# Loup River Power Canal at Genoa

USGS Gage 06792500

Monthly Flow Duration Curve - May

Period of Record: WY 1950 - WY 2007

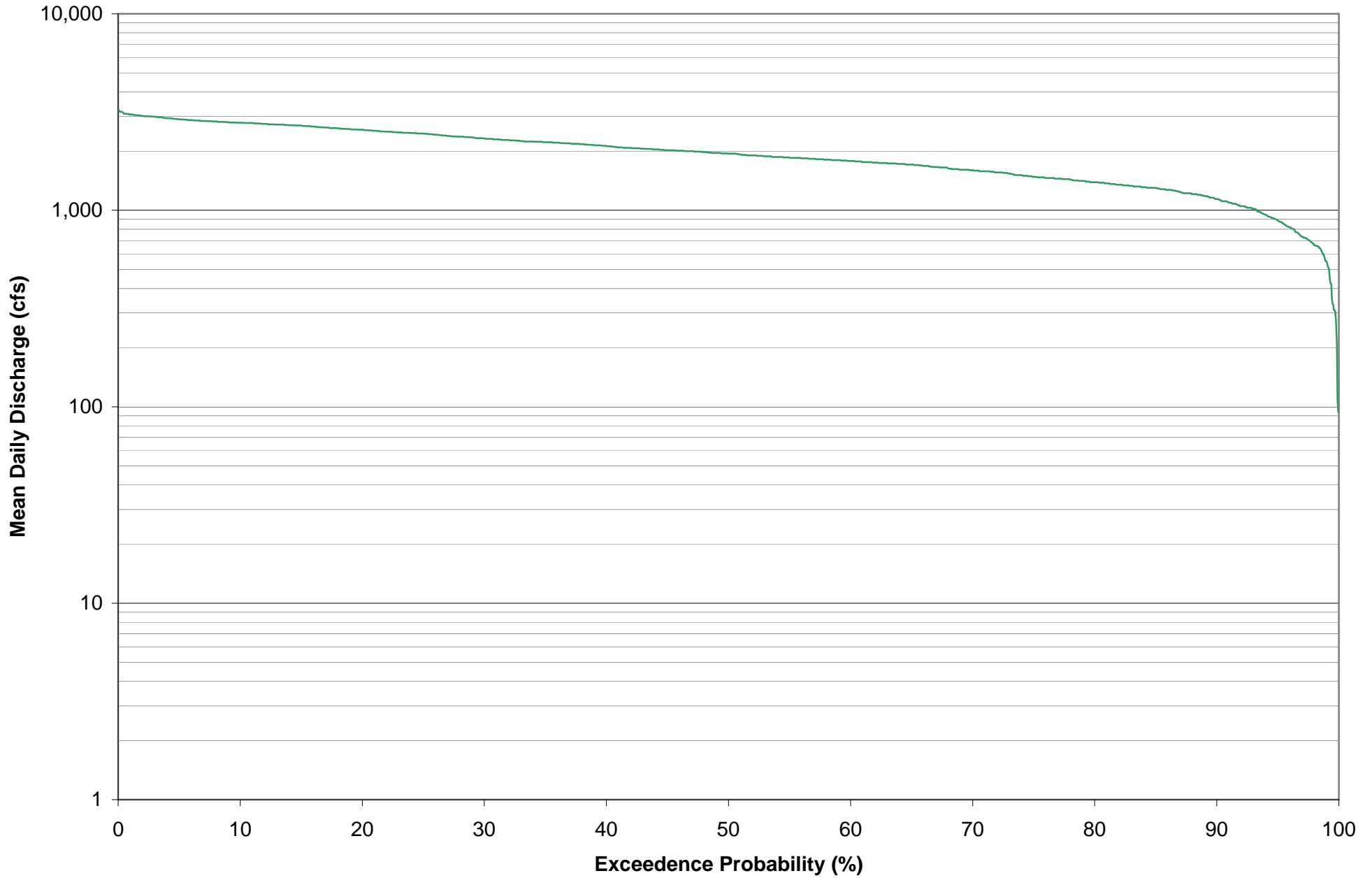


# Loup River Power Canal at Genoa

USGS Gage 06792500

Monthly Flow Duration Curve - June

Period of Record: WY 1950 - WY 2007

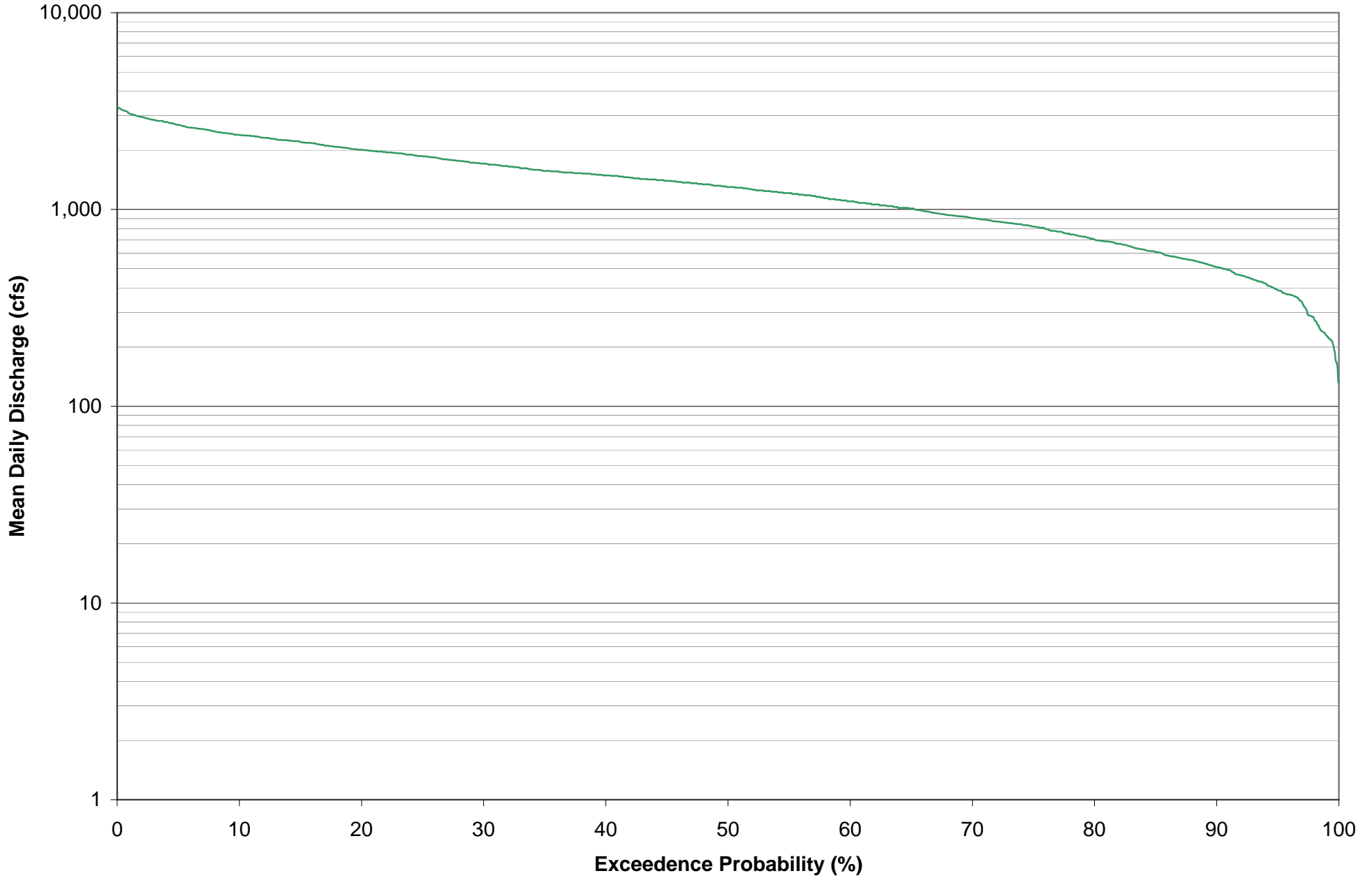


# Loup River Power Canal at Genoa

USGS Gage 06792500

Monthly Flow Duration Curve - July

Period of Record: WY 1950 - WY 2007

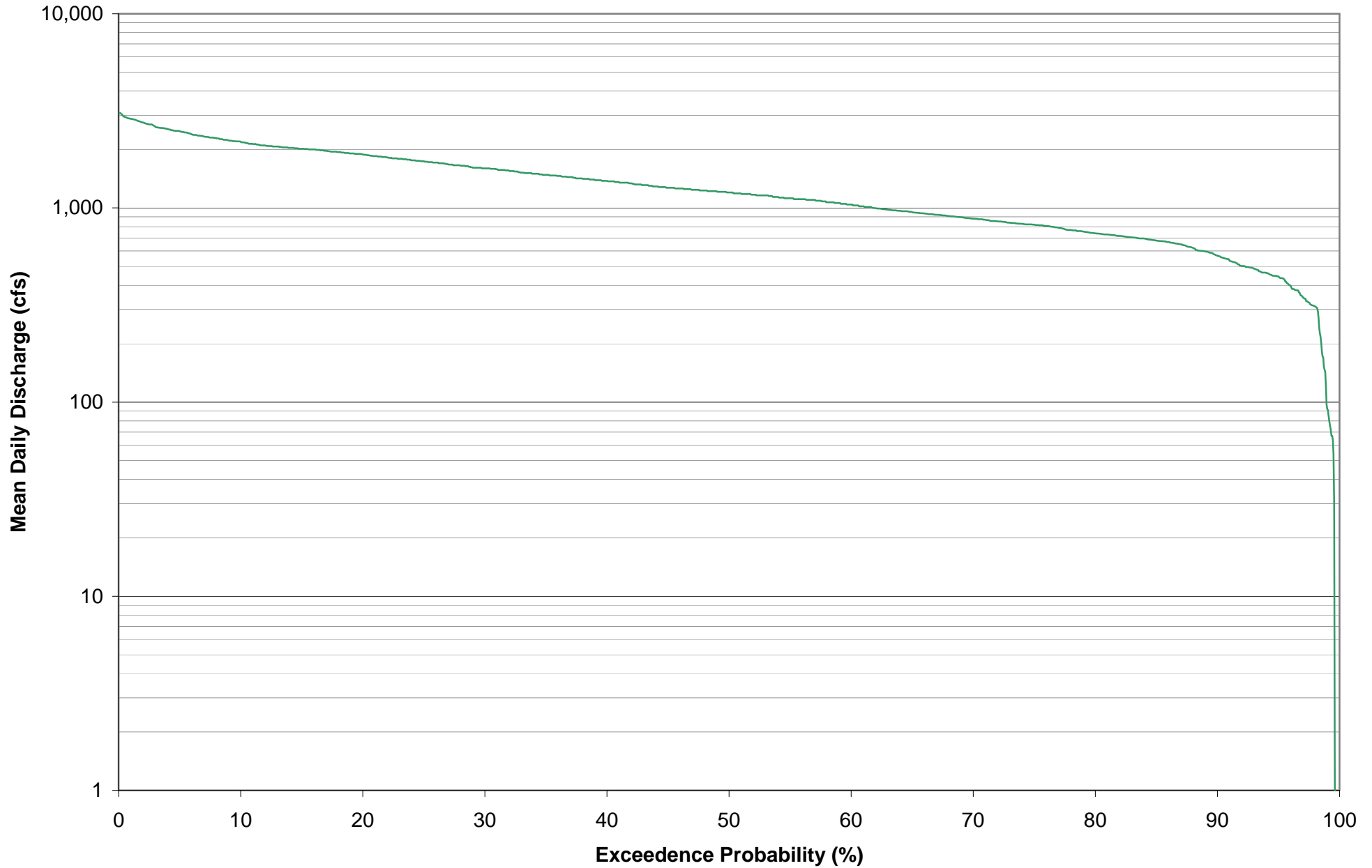


# Loup River Power Canal at Genoa

USGS Gage 06792500

Monthly Flow Duration Curve - August

Period of Record: WY 1950 - WY 2007

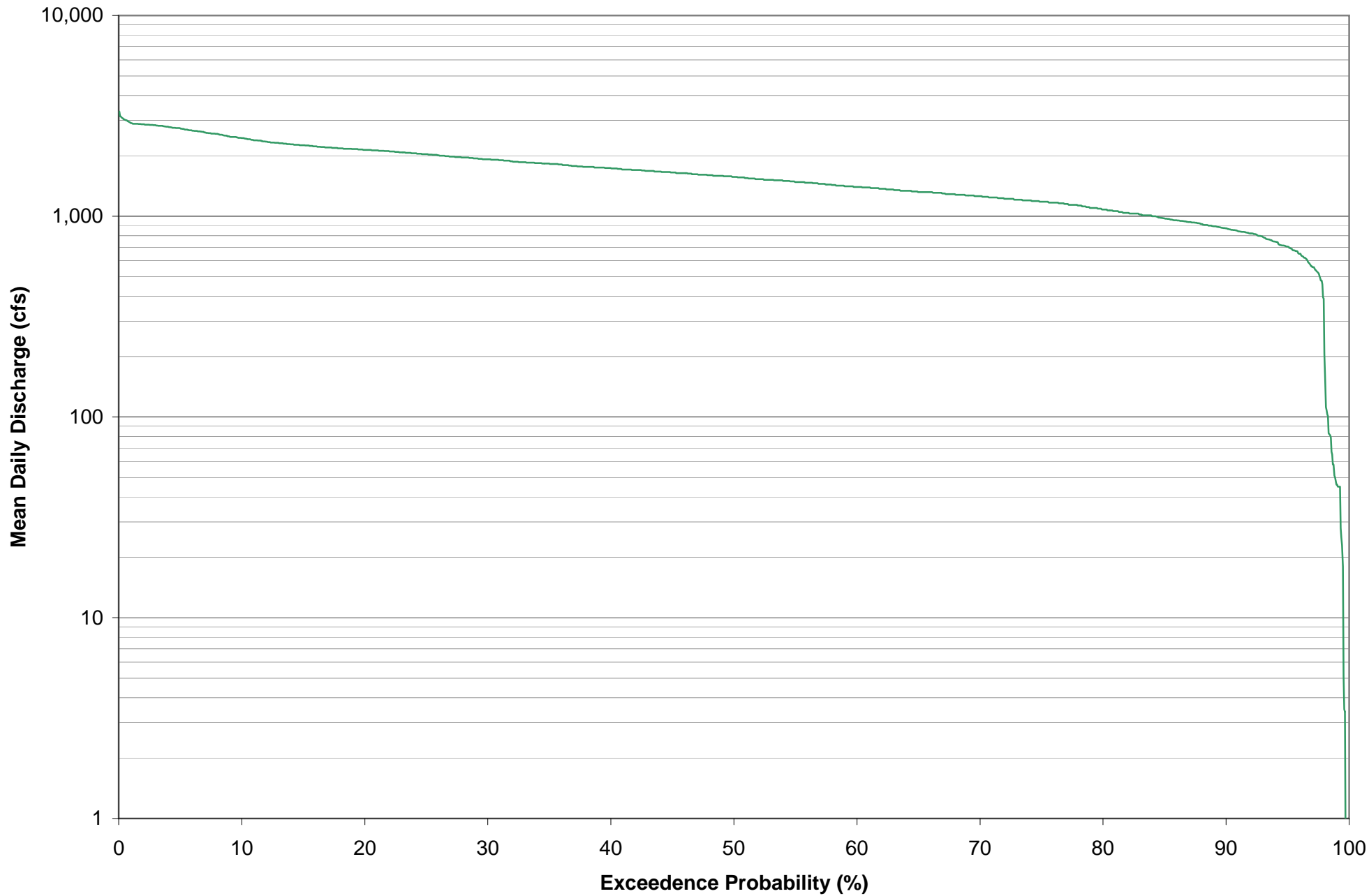


# Loup River Power Canal at Genoa

USGS Gage 06792500

Monthly Flow Duration Curve - September

Period of Record: WY 1950 - WY 2007

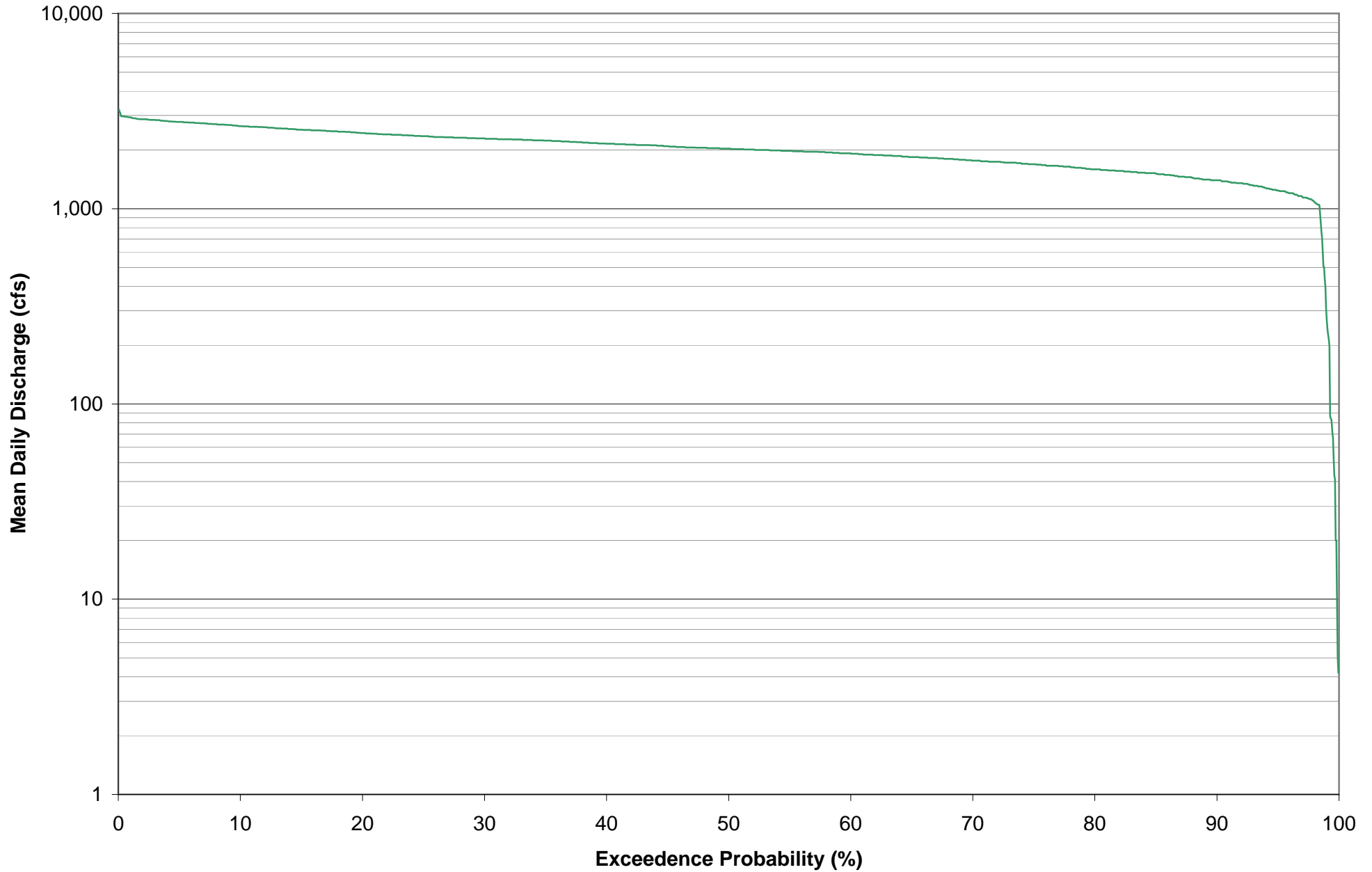


# Loup River Power Canal at Genoa

USGS Gage 06792500

Monthly Flow Duration Curve - October

Period of Record: WY 1950 - WY 2007

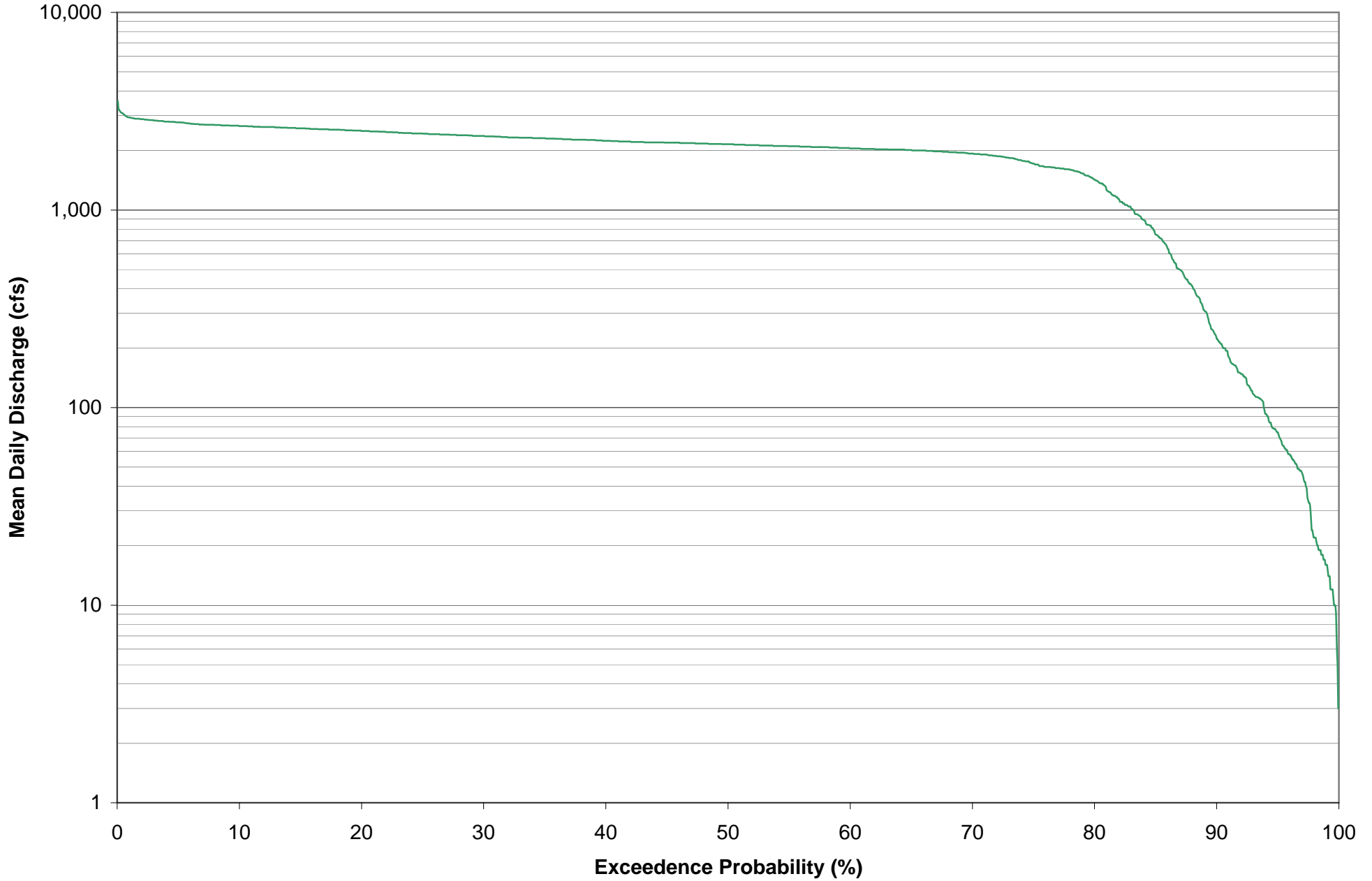


# Loup River Power Canal at Genoa

USGS Gage 06792500

Monthly Flow Duration Curve - November

Period of Record: WY 1950 - WY 2007



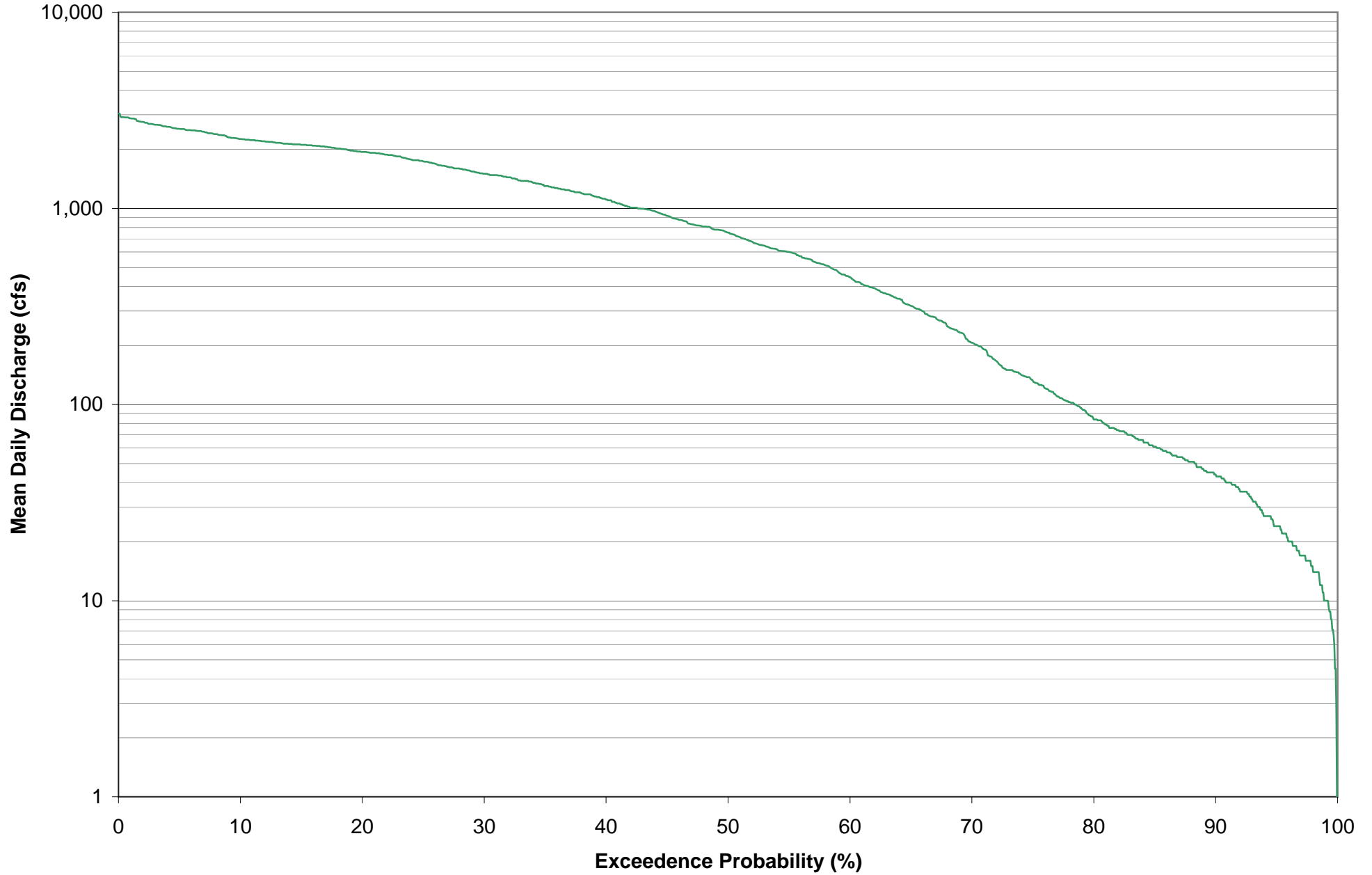


# Loup River Power Canal at Genoa

USGS Gage 06792500

Monthly Flow Duration Curve - December

Period of Record: WY 1950 - WY 2007

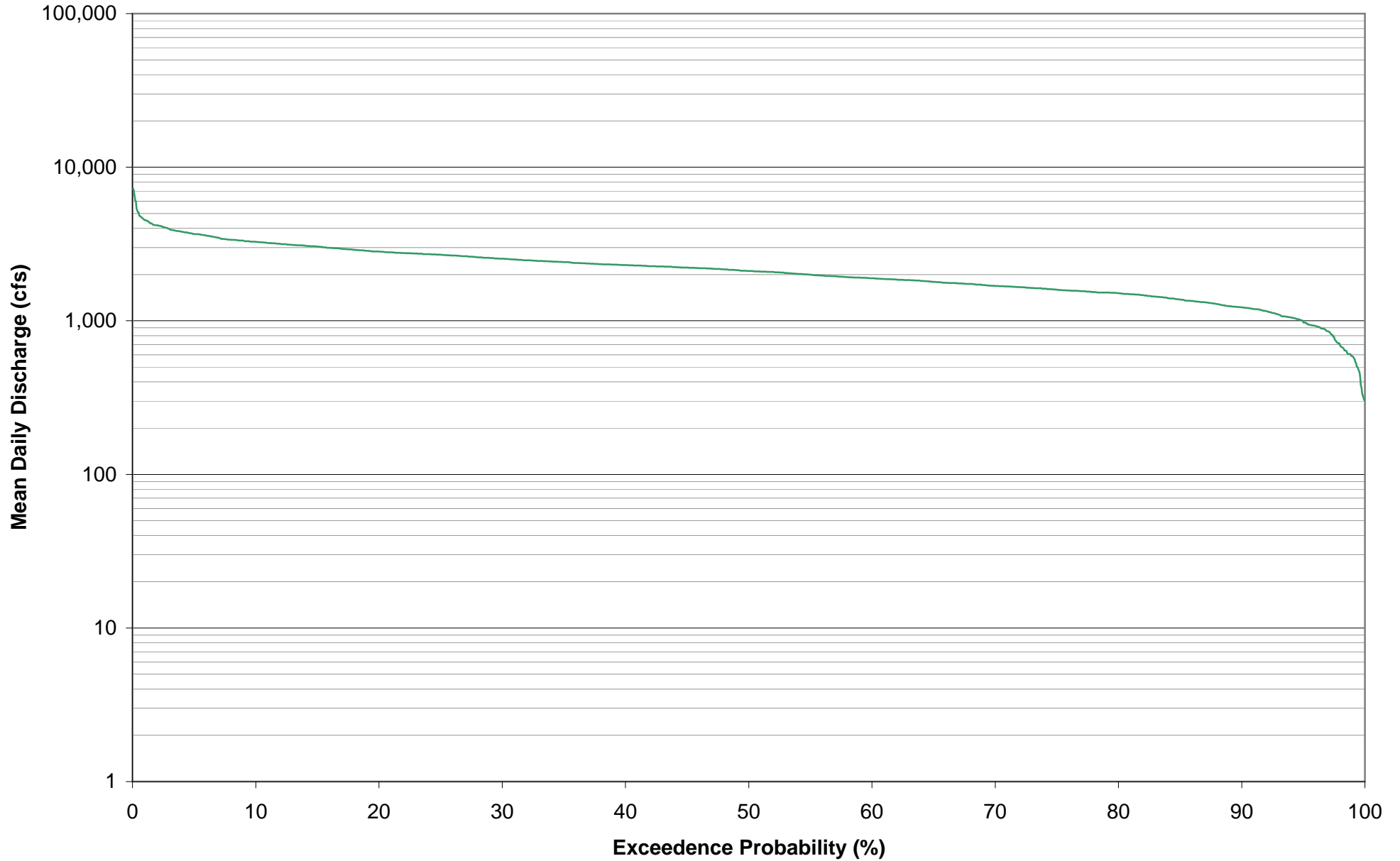


# Loup River at Diversion

Derived from USGS Gages 06792500 and 06793000

Monthly Flow Duration Curve - January

Period of Record: WY 1950 - WY 2007

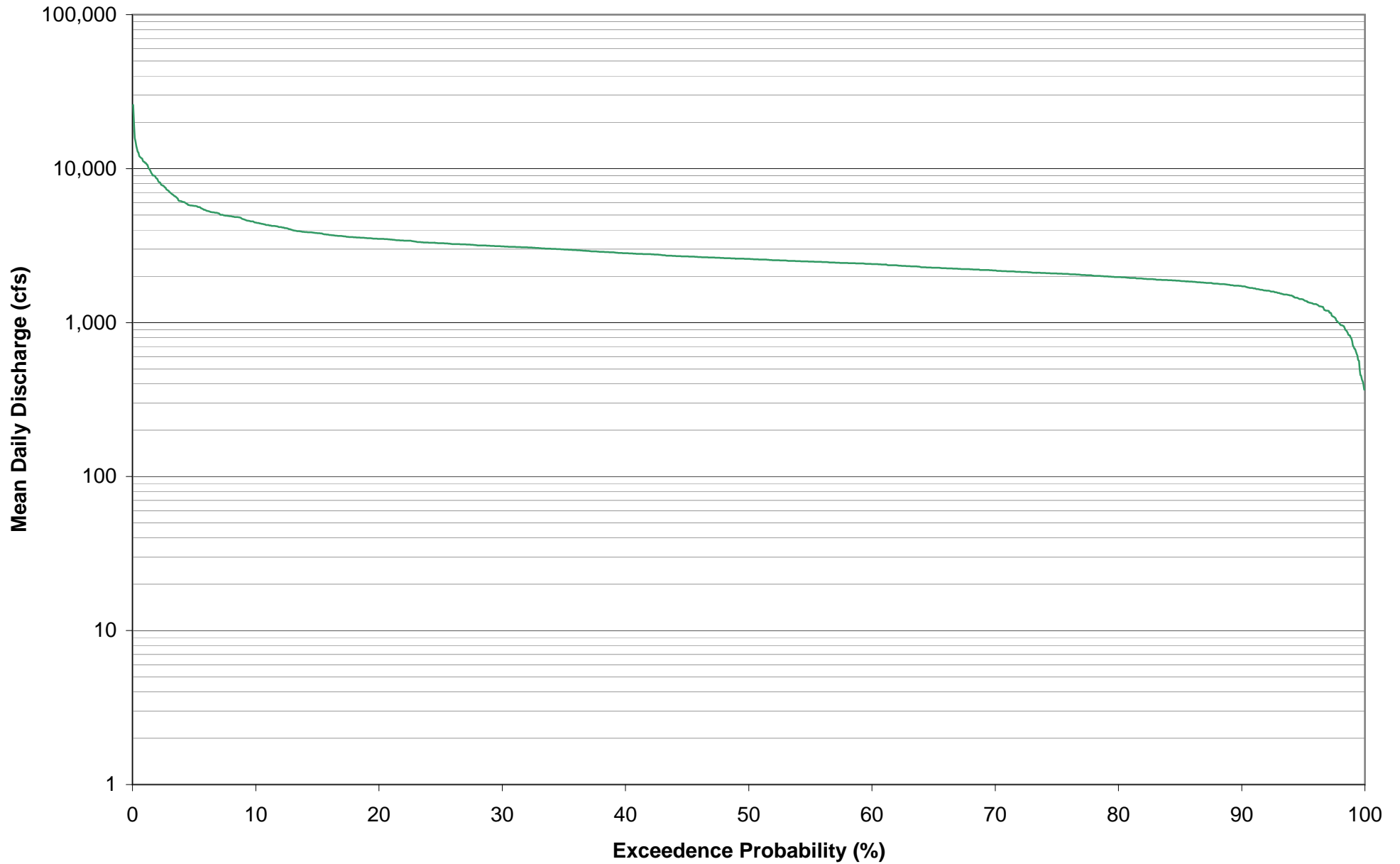


# Loup River at Diversion

Derived from USGS Gages 06792500 and 06793000

Monthly Flow Duration Curve - February

Period of Record: WY 1950 - WY 2007

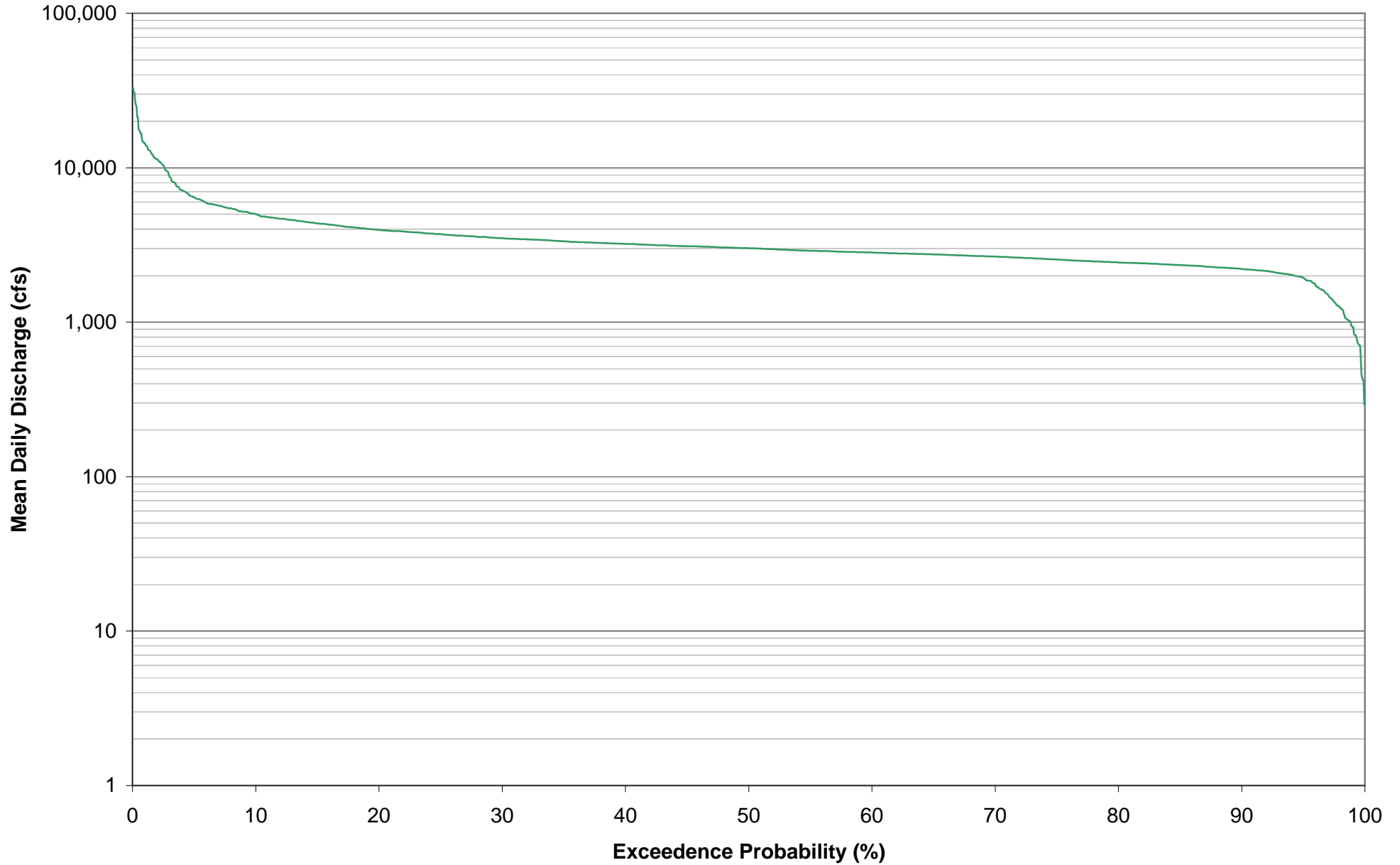


# Loup River at Diversion

Derived from USGS Gages 06792500 and 06793000

Monthly Flow Duration Curve - March

Period of Record: WY 1950 - WY 2007

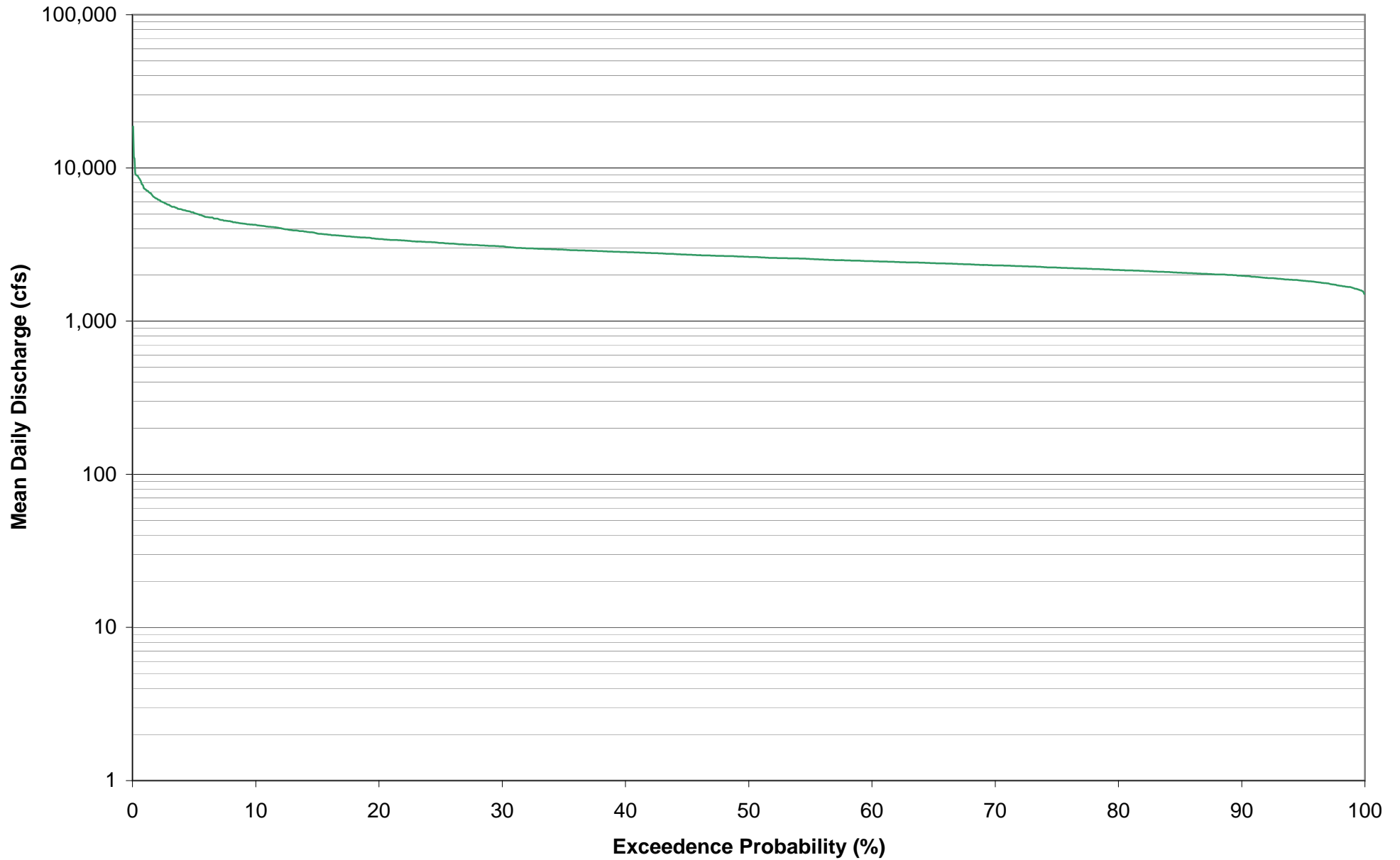


# Loup River at Diversion

Derived from USGS Gages 06792500 and 06793000

Monthly Flow Duration Curve - April

Period of Record: WY 1950 - WY 2007

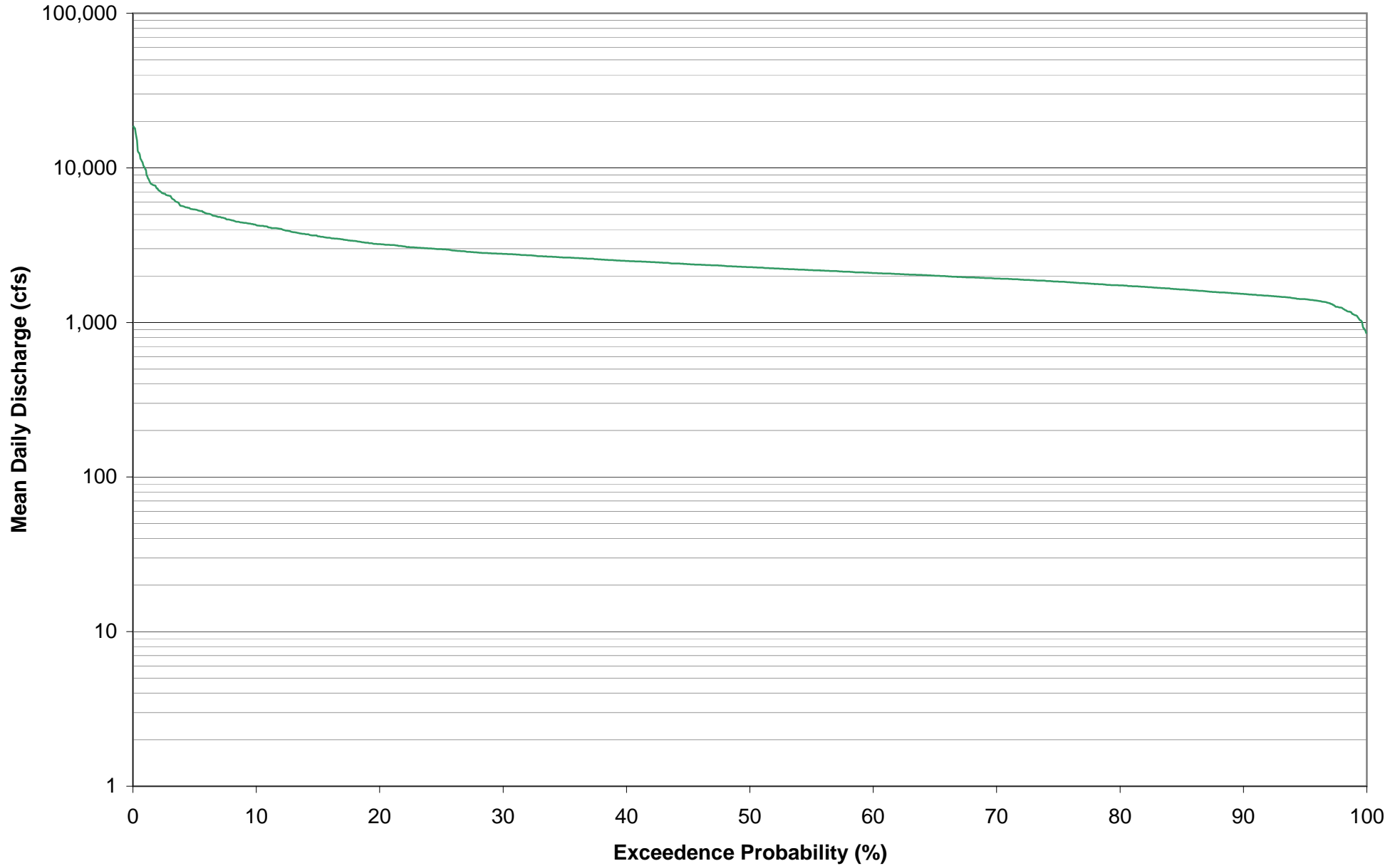


# Loup River at Diversion

Derived from USGS Gages 06792500 and 06793000

Monthly Flow Duration Curve - May

Period of Record: WY 1950 - WY 2007

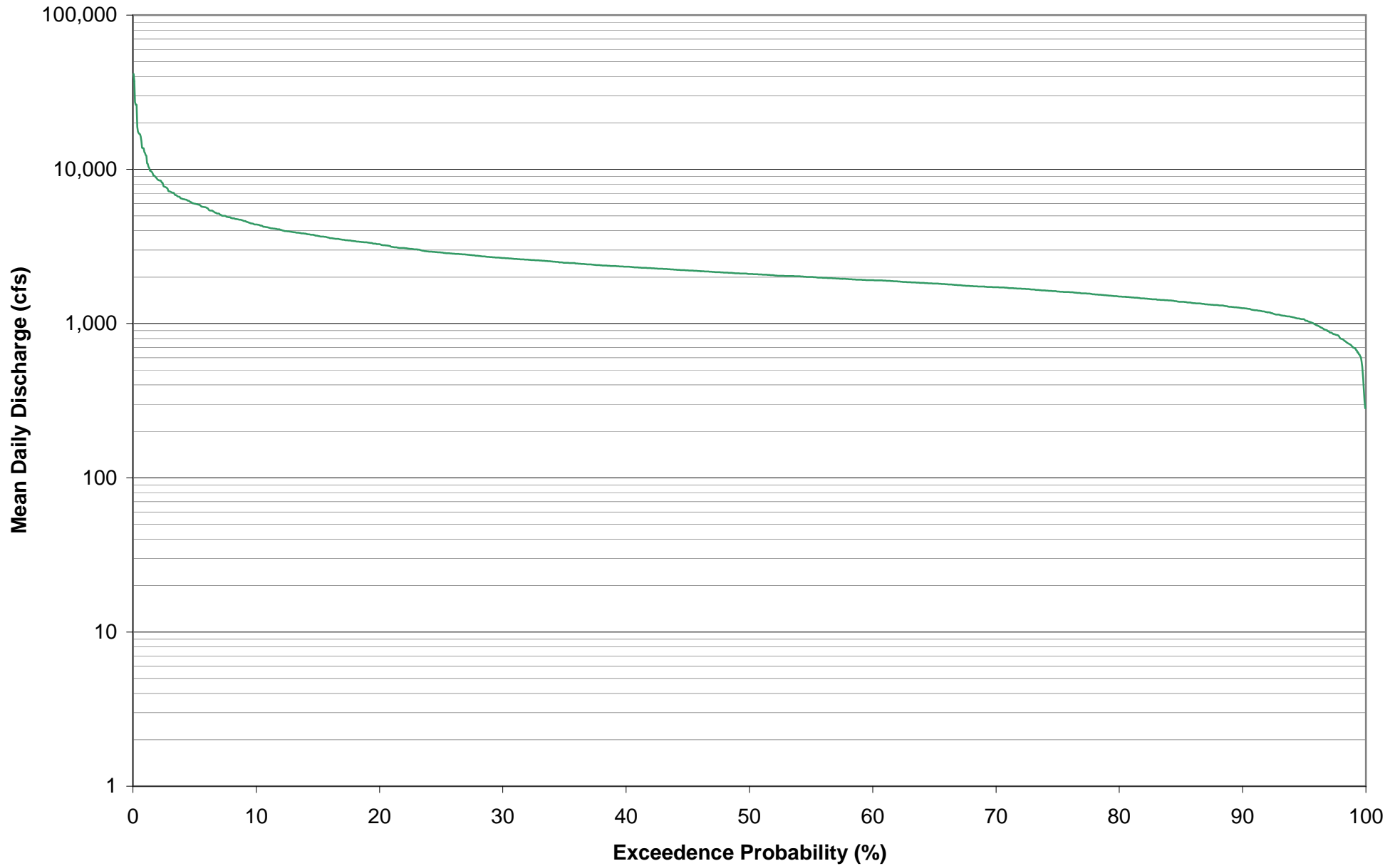


# Loup River at Diversion

Derived from USGS Gages 06792500 and 06793000

Monthly Flow Duration Curve - June

Period of Record: WY 1950 - WY 2007

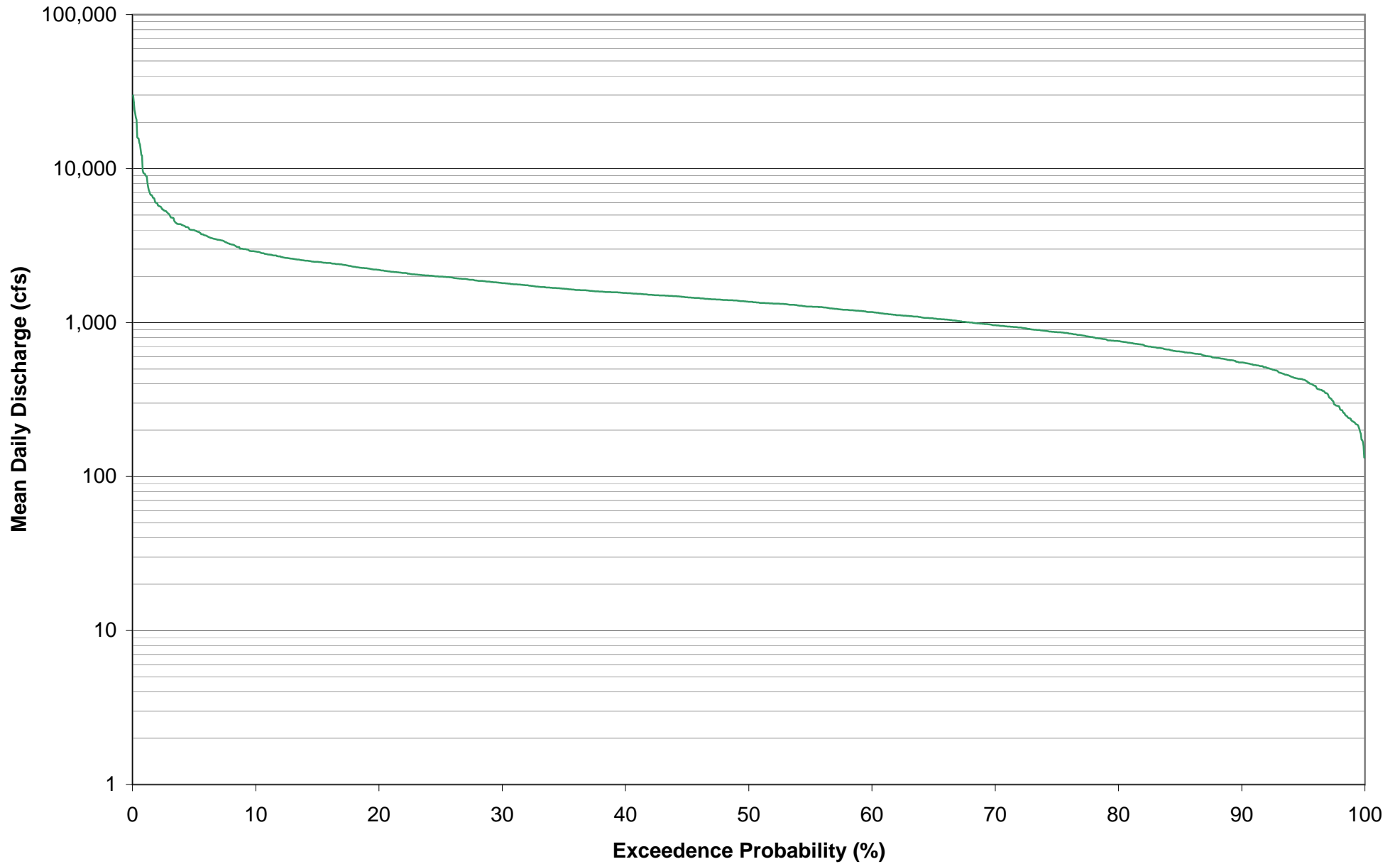


# Loup River at Diversion

Derived from USGS Gages 06792500 and 06793000

Monthly Flow Duration Curve - July

Period of Record: WY 1950 - WY 2007



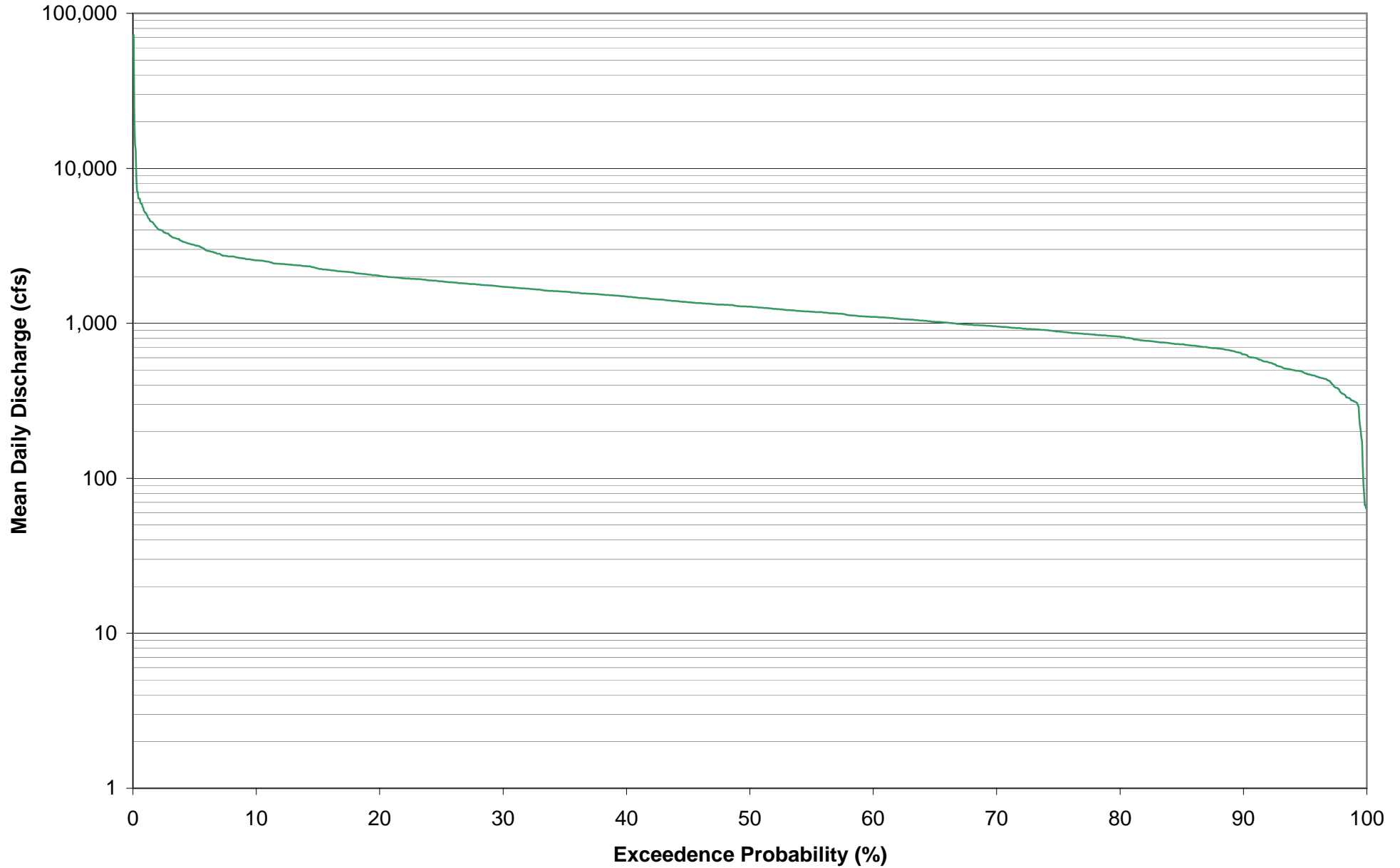


# Loup River at Diversion

Derived from USGS Gages 06792500 and 06793000

Monthly Flow Duration Curve - August

Period of Record: WY 1950 - WY 2007

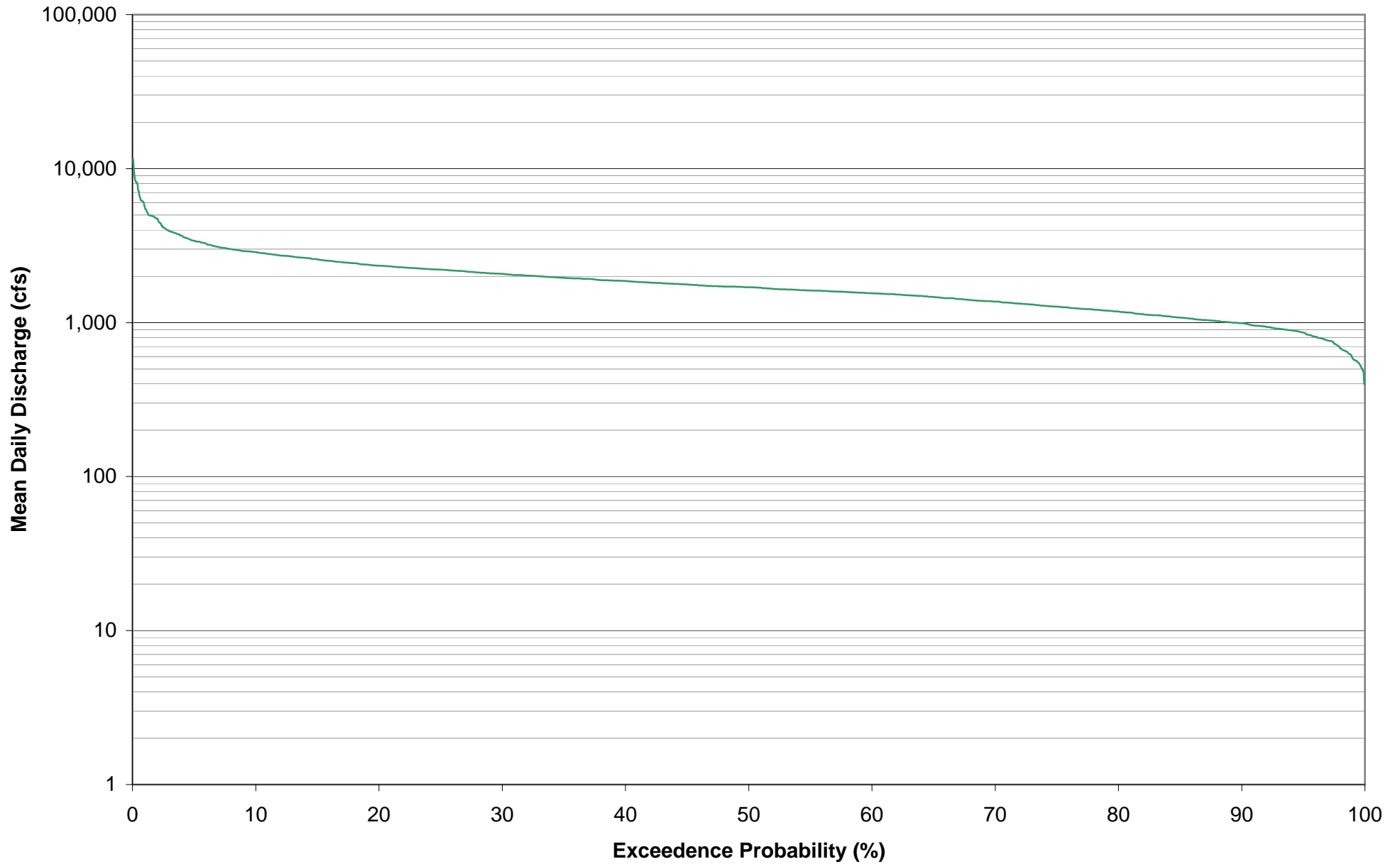


# Loup River at Diversion

Derived from USGS Gages 06792500 and 06793000

Monthly Flow Duration Curve - September

Period of Record: WY 1950 - WY 2007

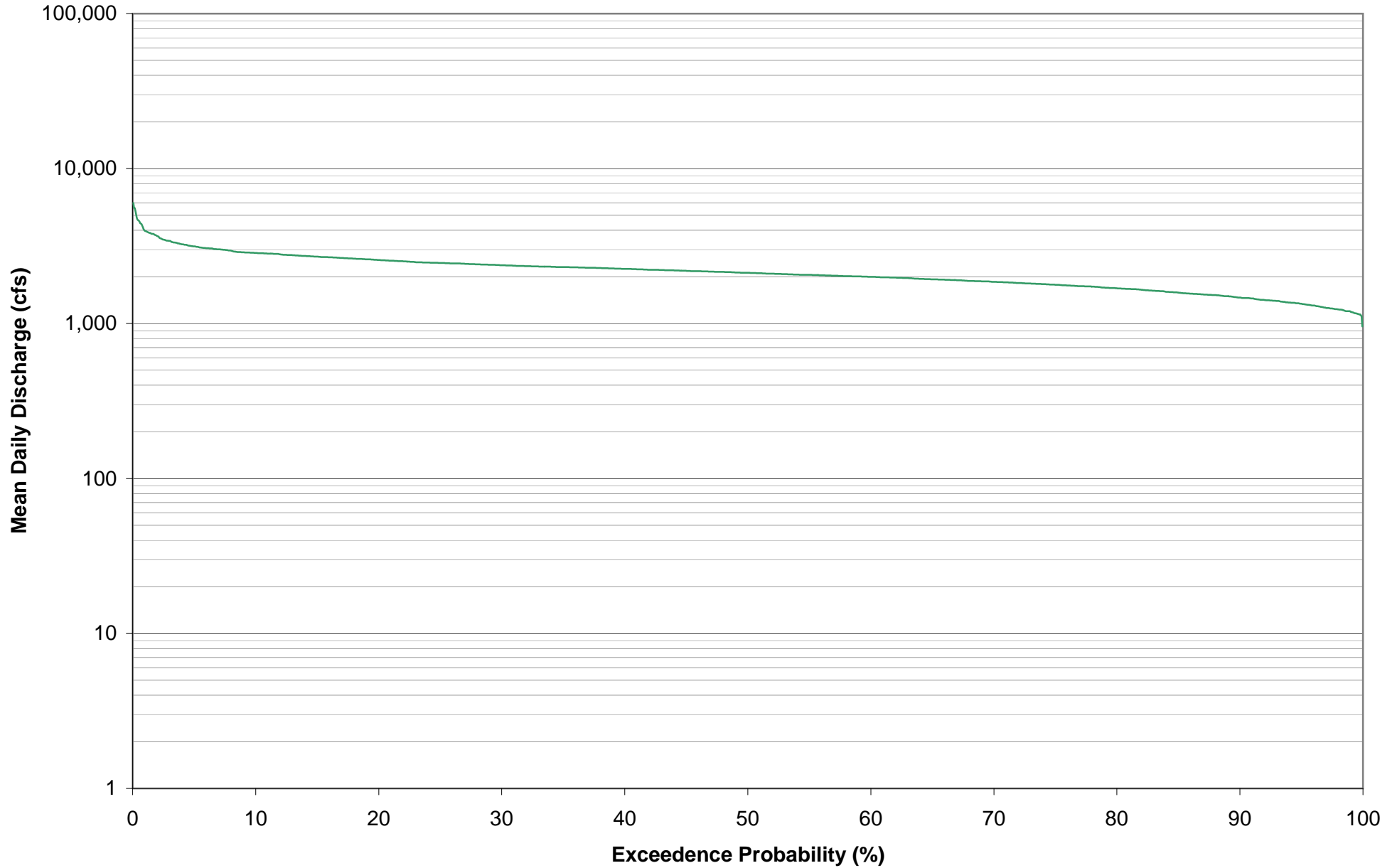


# Loup River at Diversion

Derived from USGS Gages 06792500 and 06793000

Monthly Flow Duration Curve - October

Period of Record: WY 1950 - WY 2007

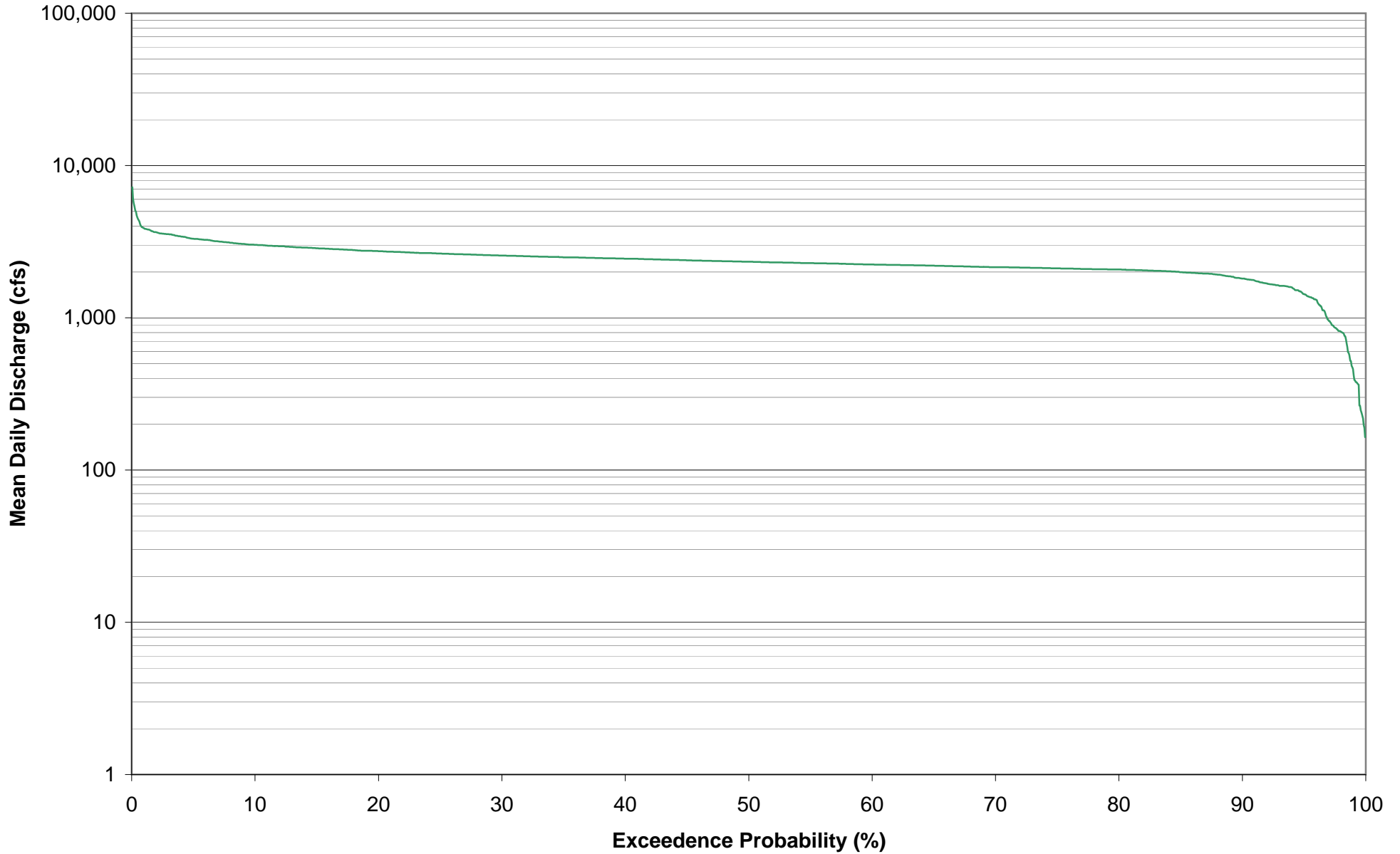


# Loup River at Diversion

Derived from USGS Gages 06792500 and 06793000

Monthly Flow Duration Curve - November

Period of Record: WY 1950 - WY 2007

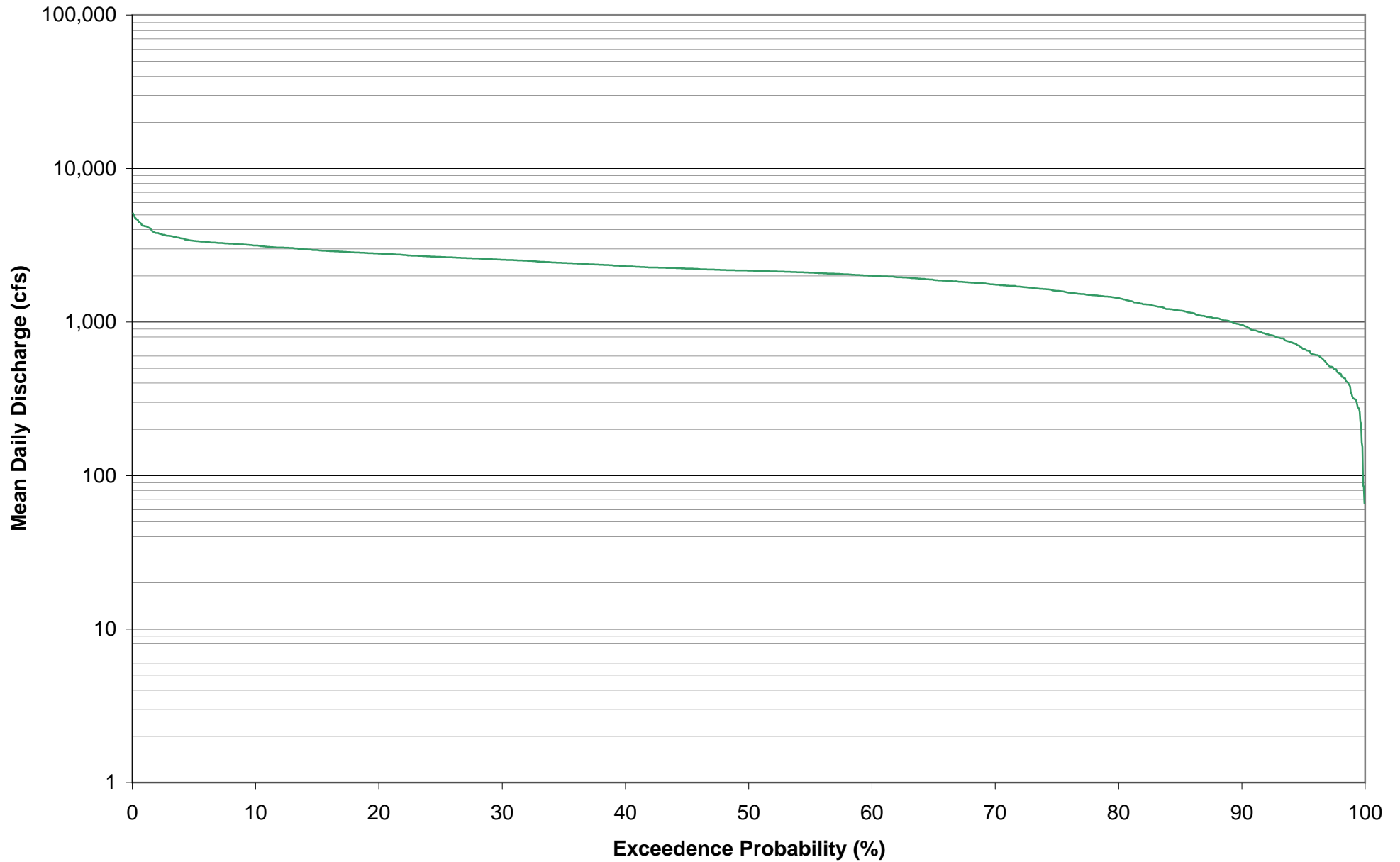


# Loup River at Diversion

Derived from USGS Gages 06792500 and 06793000

Monthly Flow Duration Curve - December

Period of Record: WY 1950 - WY 2007

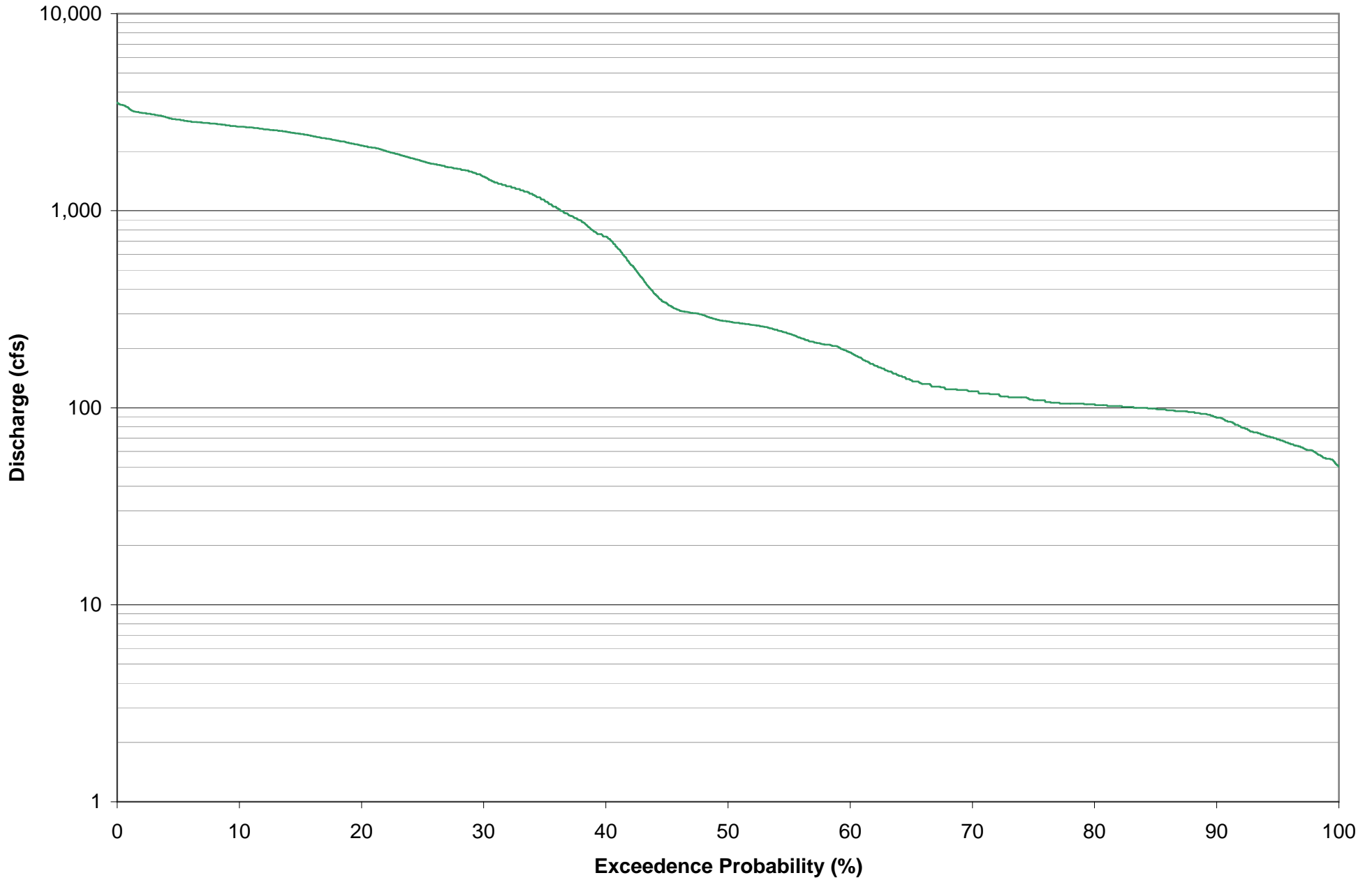


# Loup Power Canal Return at 8th Street

NDNR Gage 00082100

Monthly Flow Duration Curve - January

Period of Record: WY 2003 - WY 2007

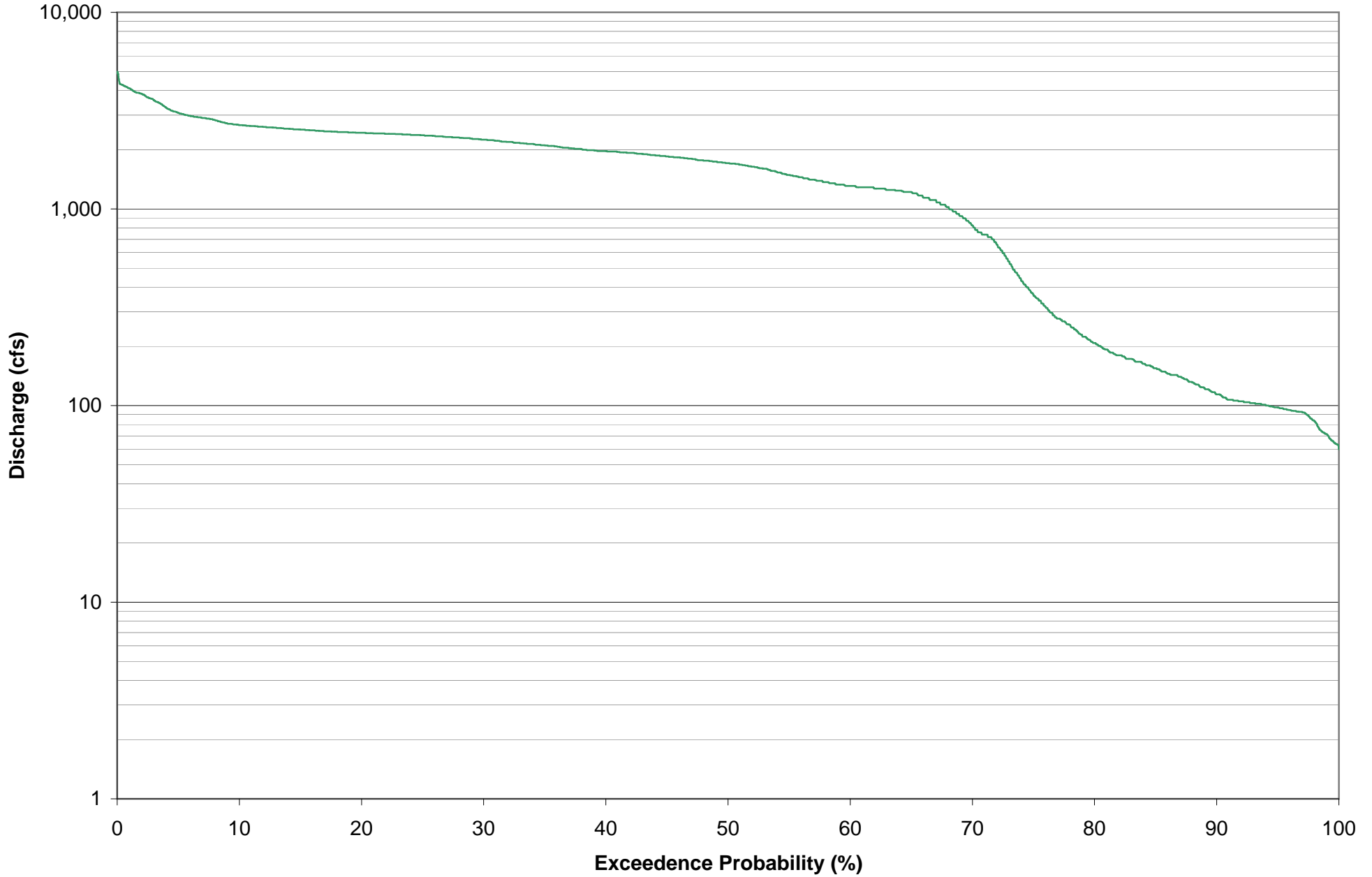


# Loup Power Canal Return at 8th Street

NDNR Gage 00082100

Monthly Flow Duration Curve - February

Period of Record: WY 2003 - WY 2007

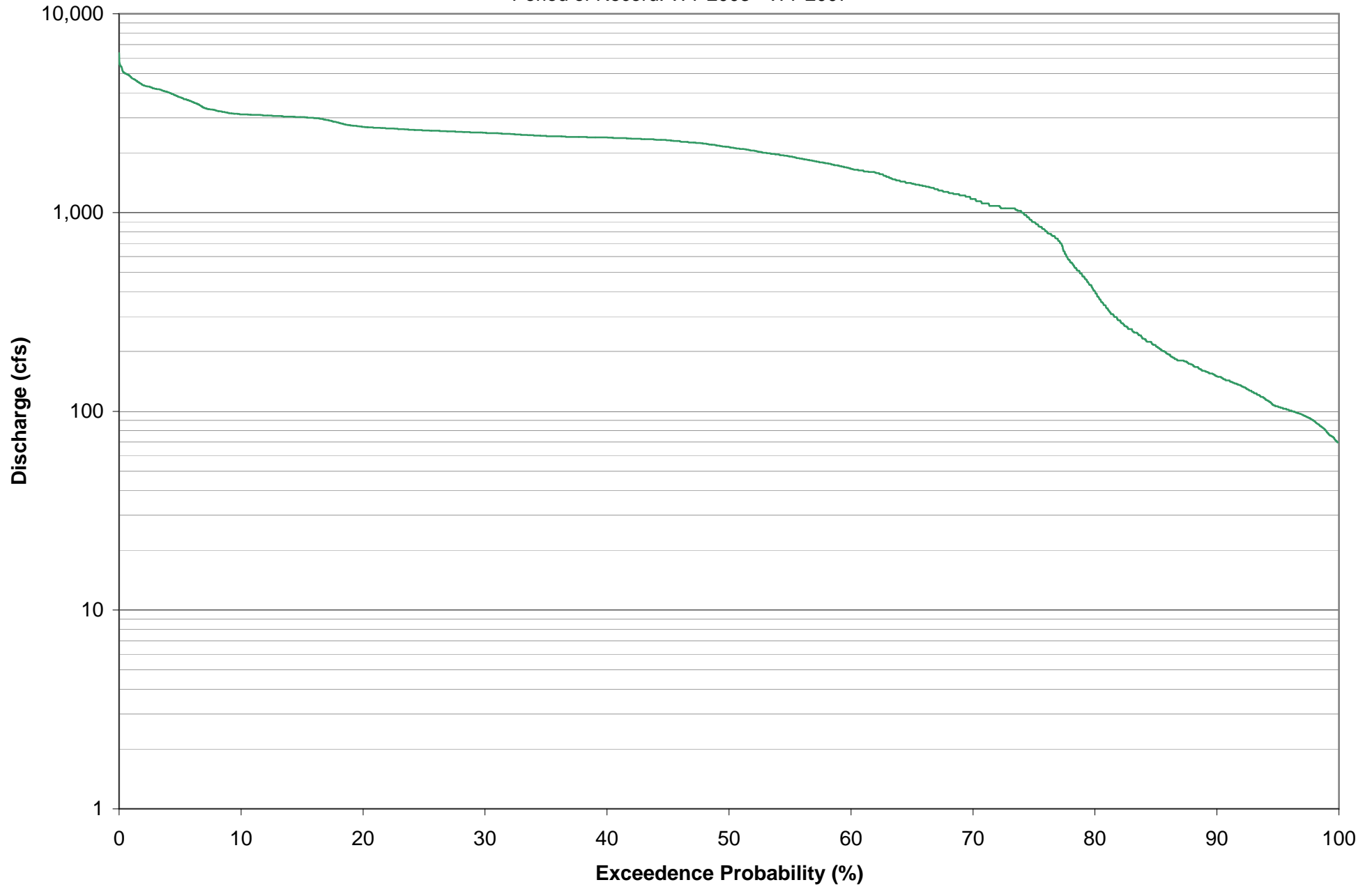


# Loup Power Canal Return at 8th Street

NDNR Gage 00082100

Monthly Flow Duration Curve - March

Period of Record: WY 2003 - WY 2007



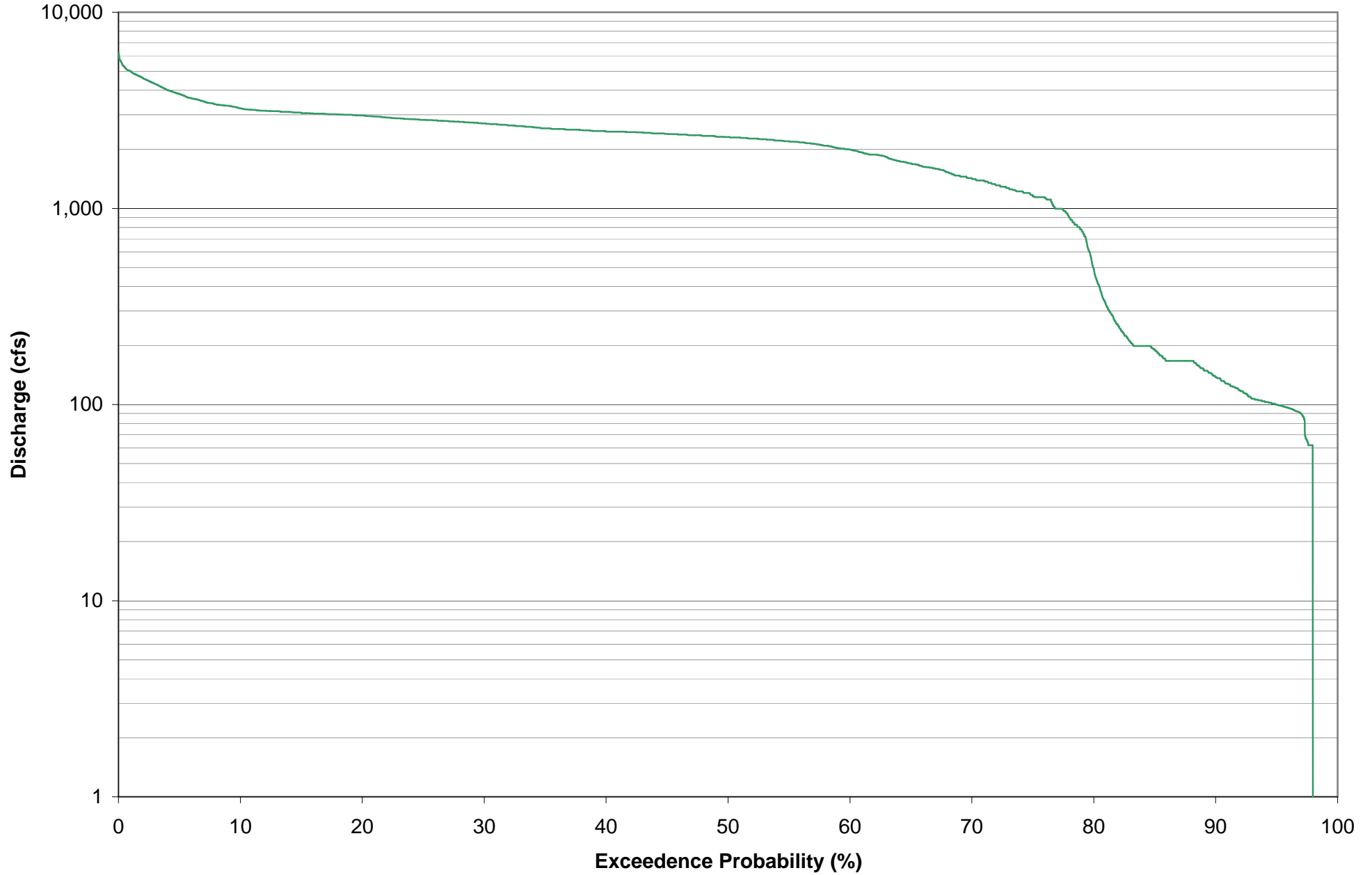


# Loup Power Canal Return at 8th Street

NDNR Gage 00082100

Monthly Flow Duration Curve - April

Period of Record: WY 2003 - WY 2007

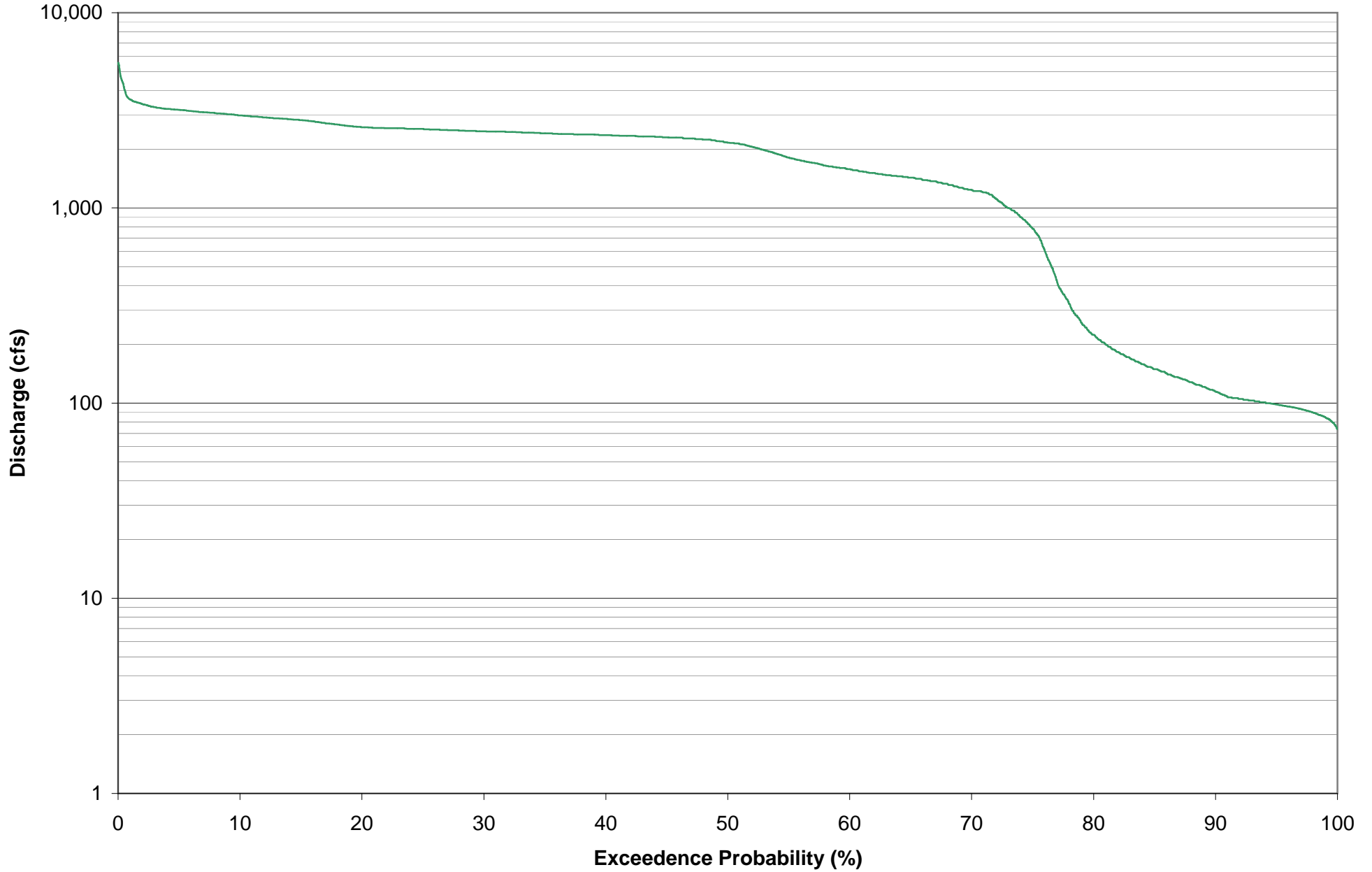


# Loup Power Canal Return at 8th Street

NDNR Gage 00082100

Monthly Flow Duration Curve - May

Period of Record: WY 2003 - WY 2007

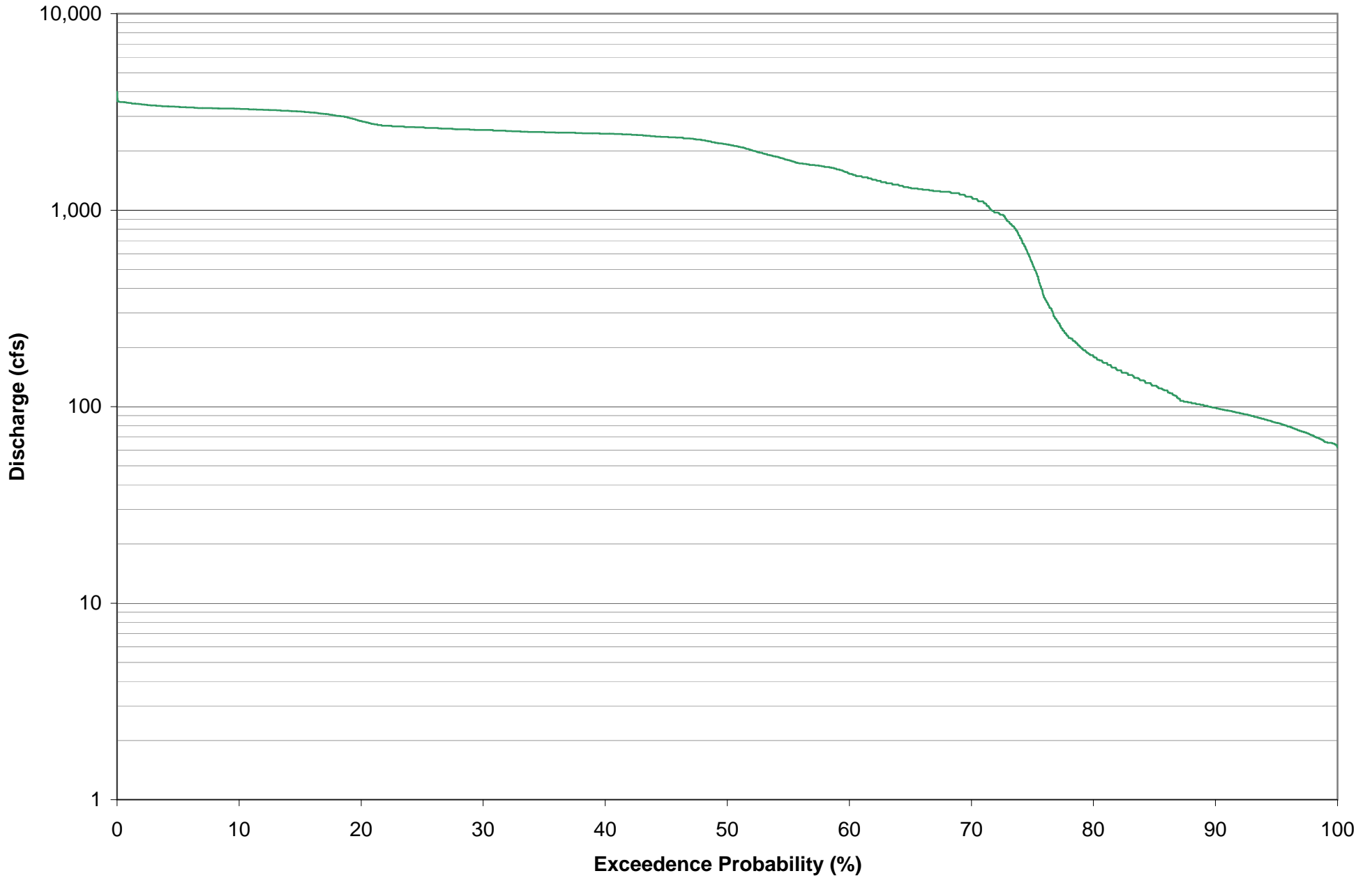


# Loup Power Canal Return at 8th Street

NDNR Gage 00082100

Monthly Flow Duration Curve - June

Period of Record: WY 2003 - WY 2007

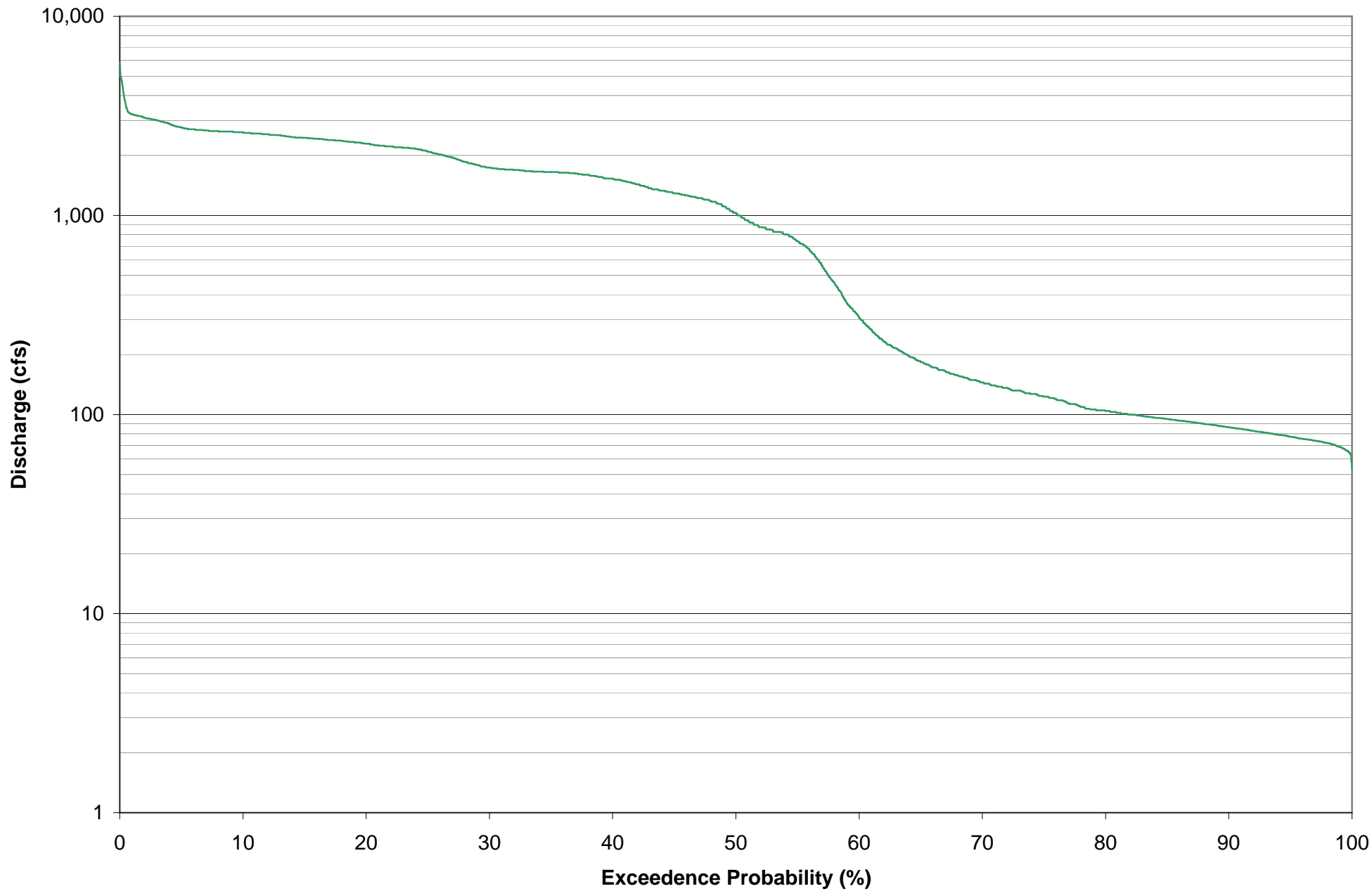


# Loup Power Canal Return at 8th Street

NDNR Gage 00082100

Monthly Flow Duration Curve - July

Period of Record: WY 2003 - WY 2007

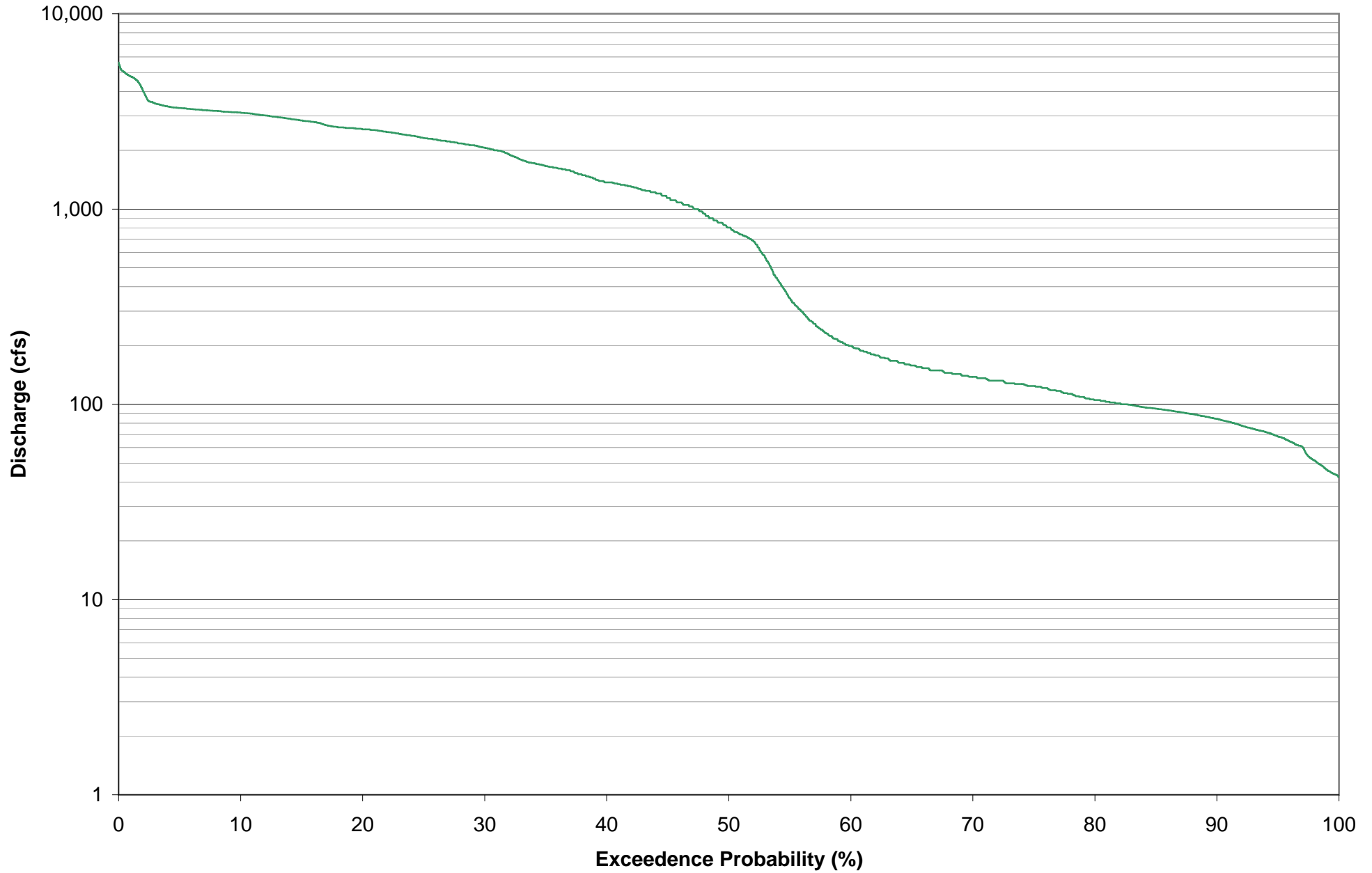


# Loup Power Canal Return at 8th Street

NDNR Gage 00082100

Monthly Flow Duration Curve - August

Period of Record: WY 2003 - WY 2007

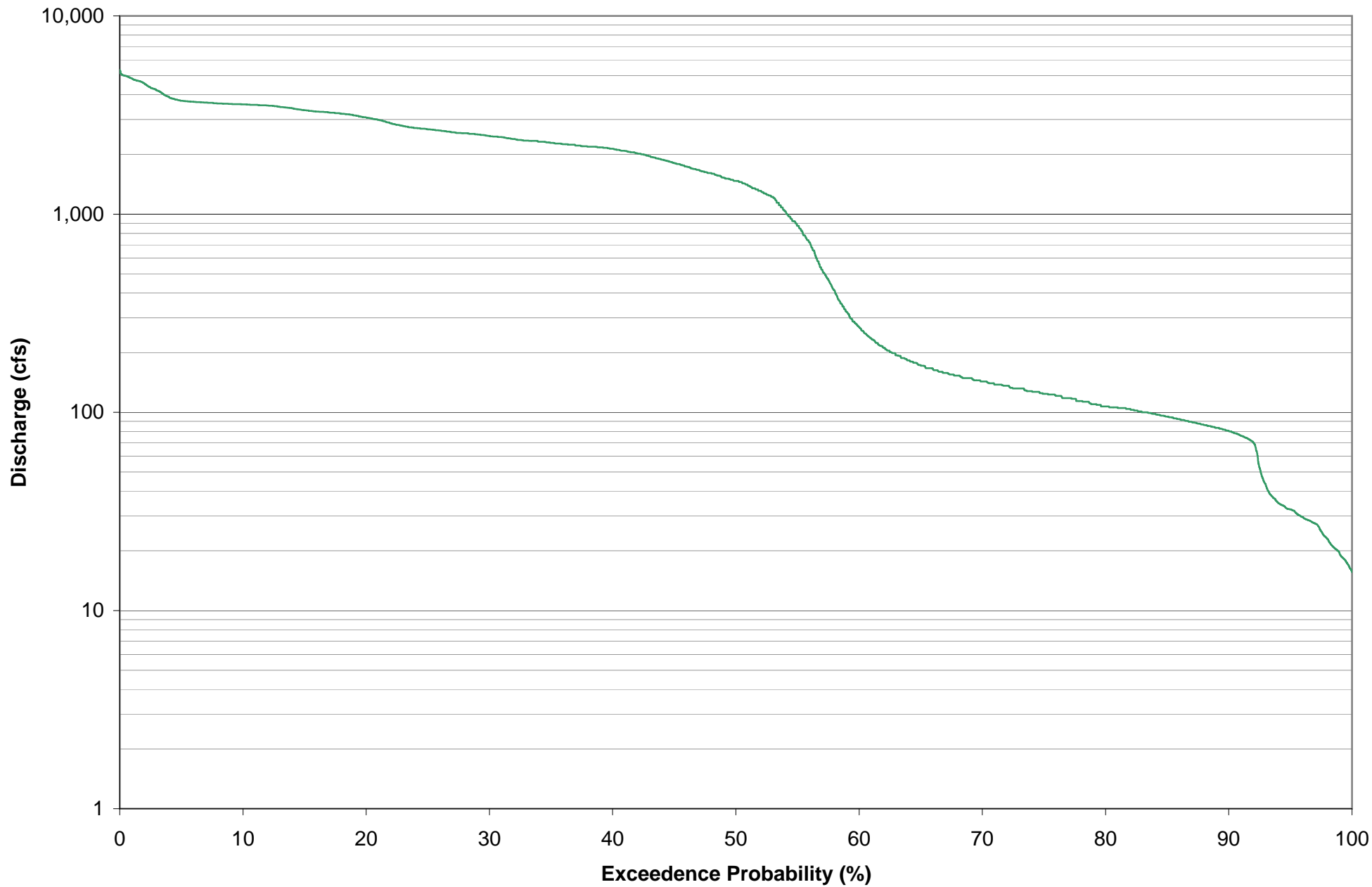


# Loup Power Canal Return at 8th Street

NDNR Gage 00082100

Monthly Flow Duration Curve - September

Period of Record: WY 2003 - WY 2007

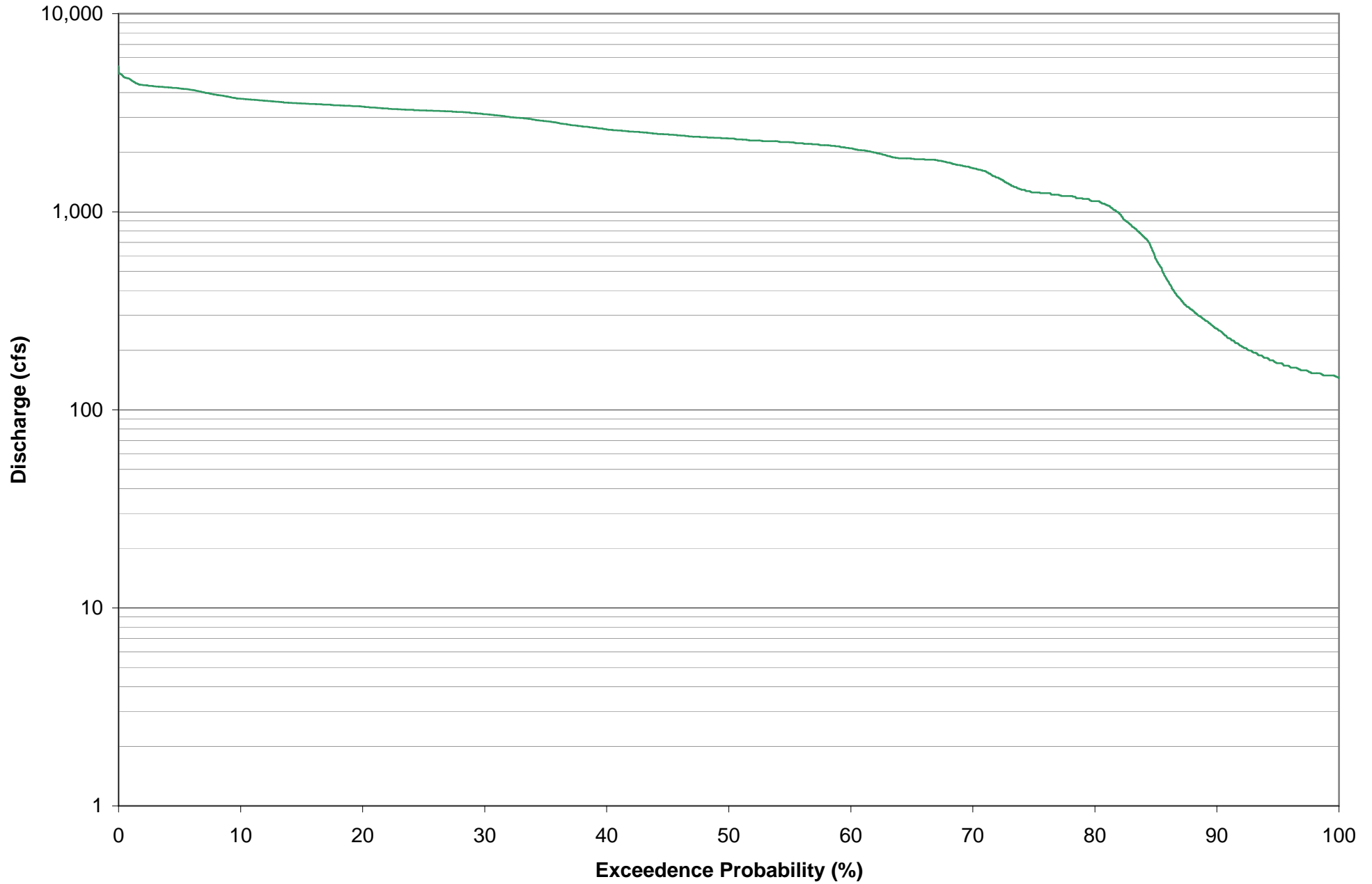


# Loup Power Canal Return at 8th Street

NDNR Gage 00082100

Monthly Flow Duration Curve - October

Period of Record: WY 2003 - WY 2007

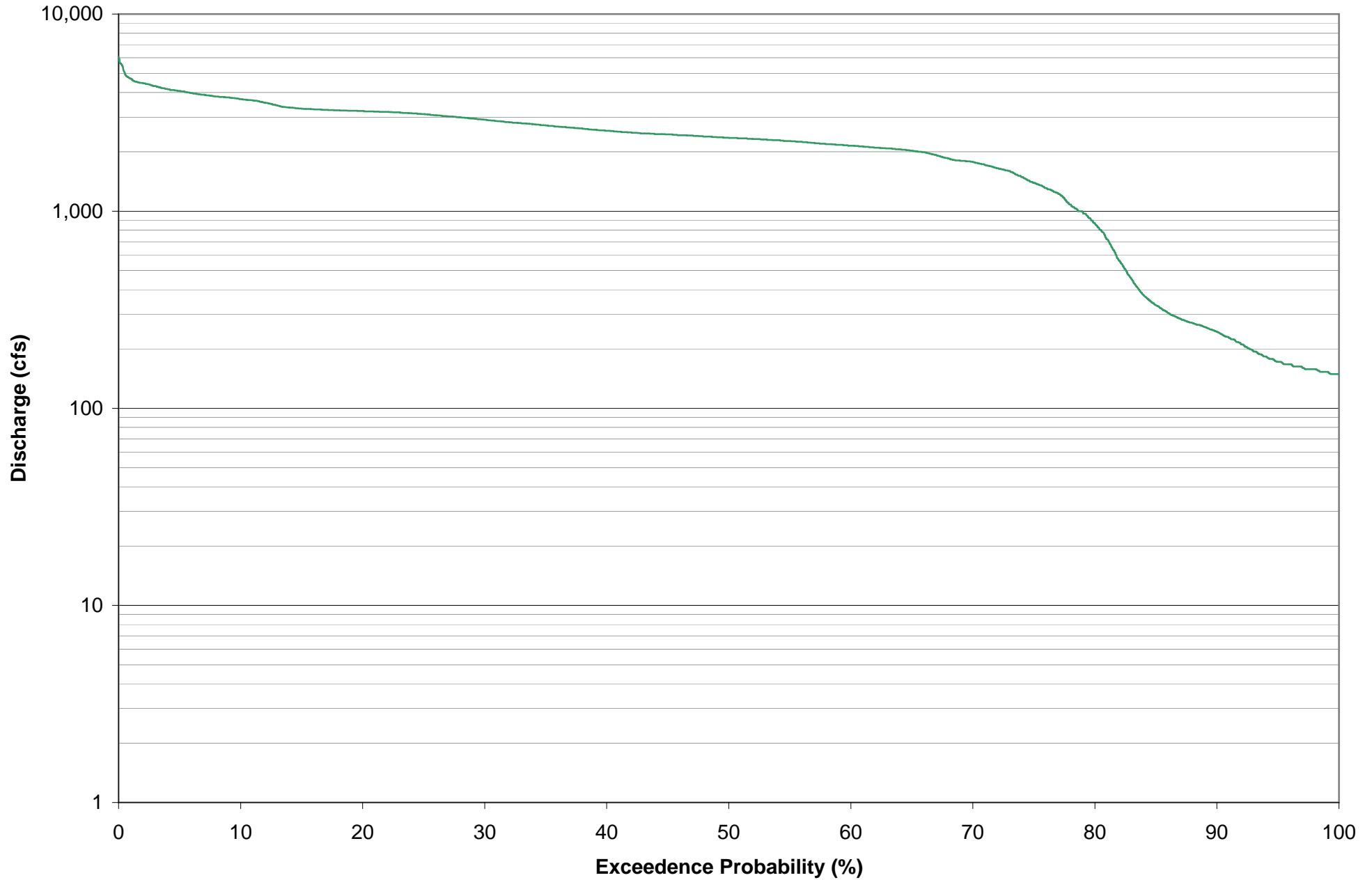


# Loup Power Canal Return at 8th Street

NDNR Gage 00082100

Monthly Flow Duration Curve - November

Period of Record: WY 2003 - WY 2007



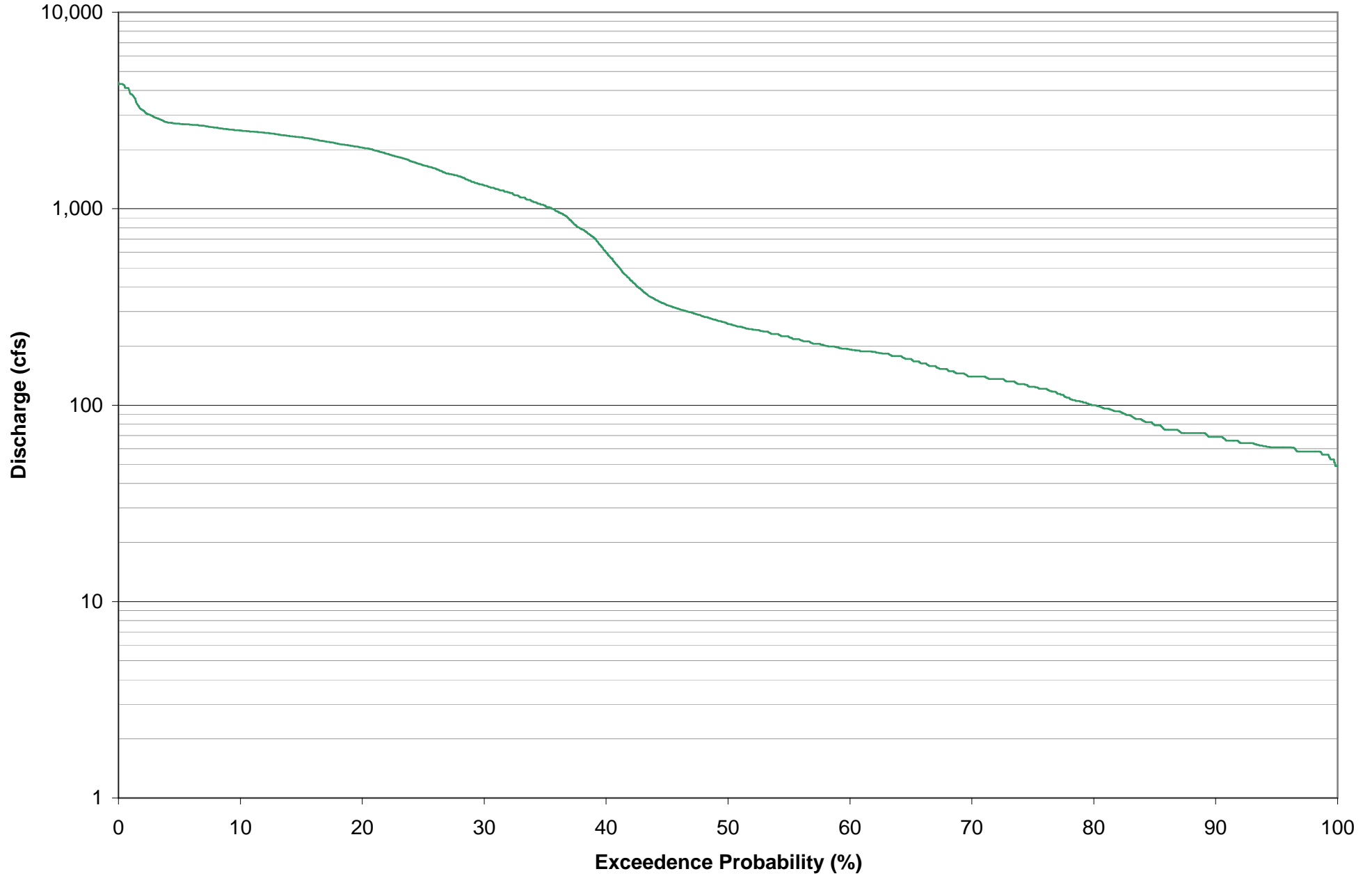


# Loup Power Canal Return at 8th Street

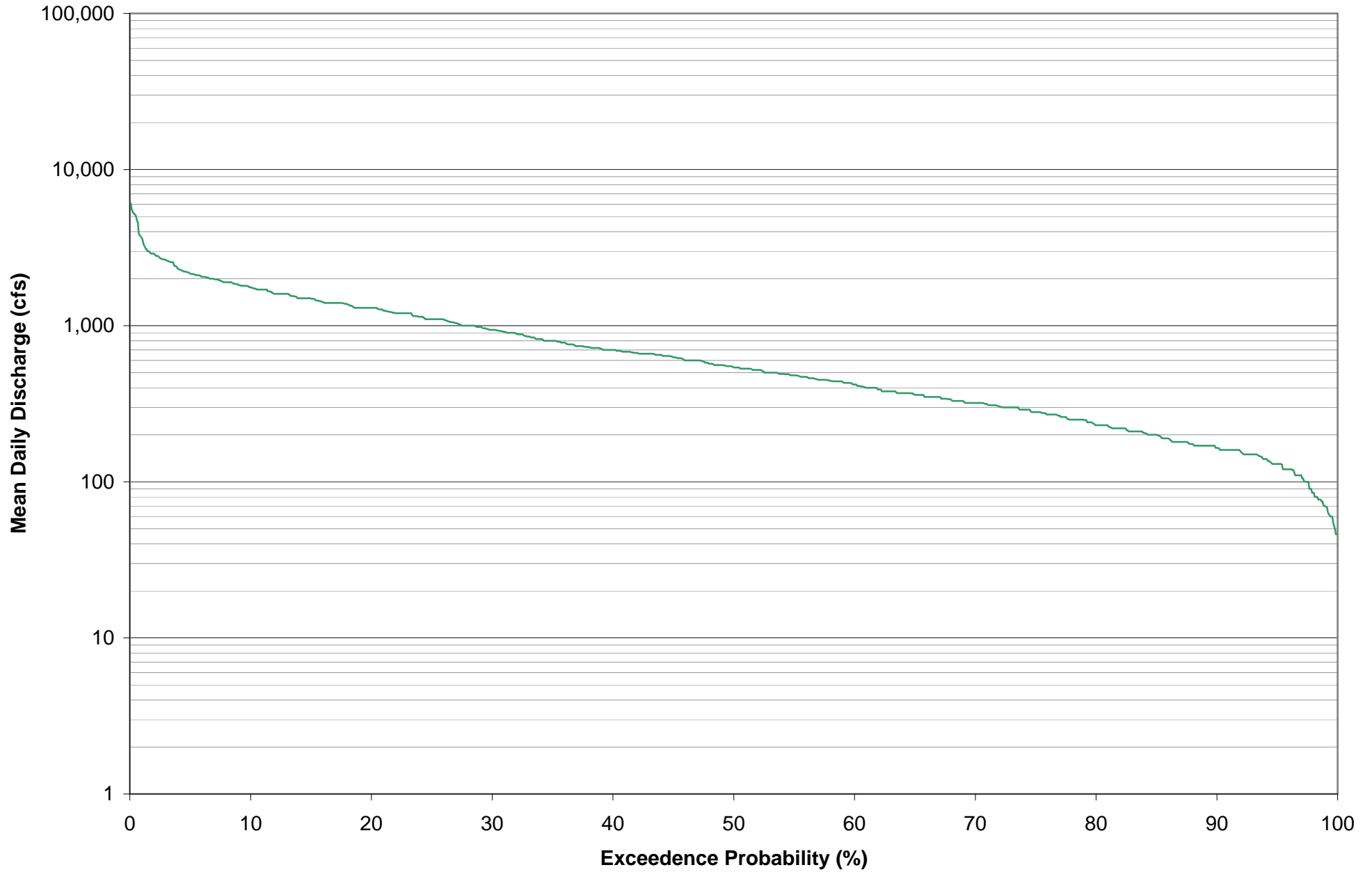
NDNR Gage 00082100

Monthly Flow Duration Curve - December

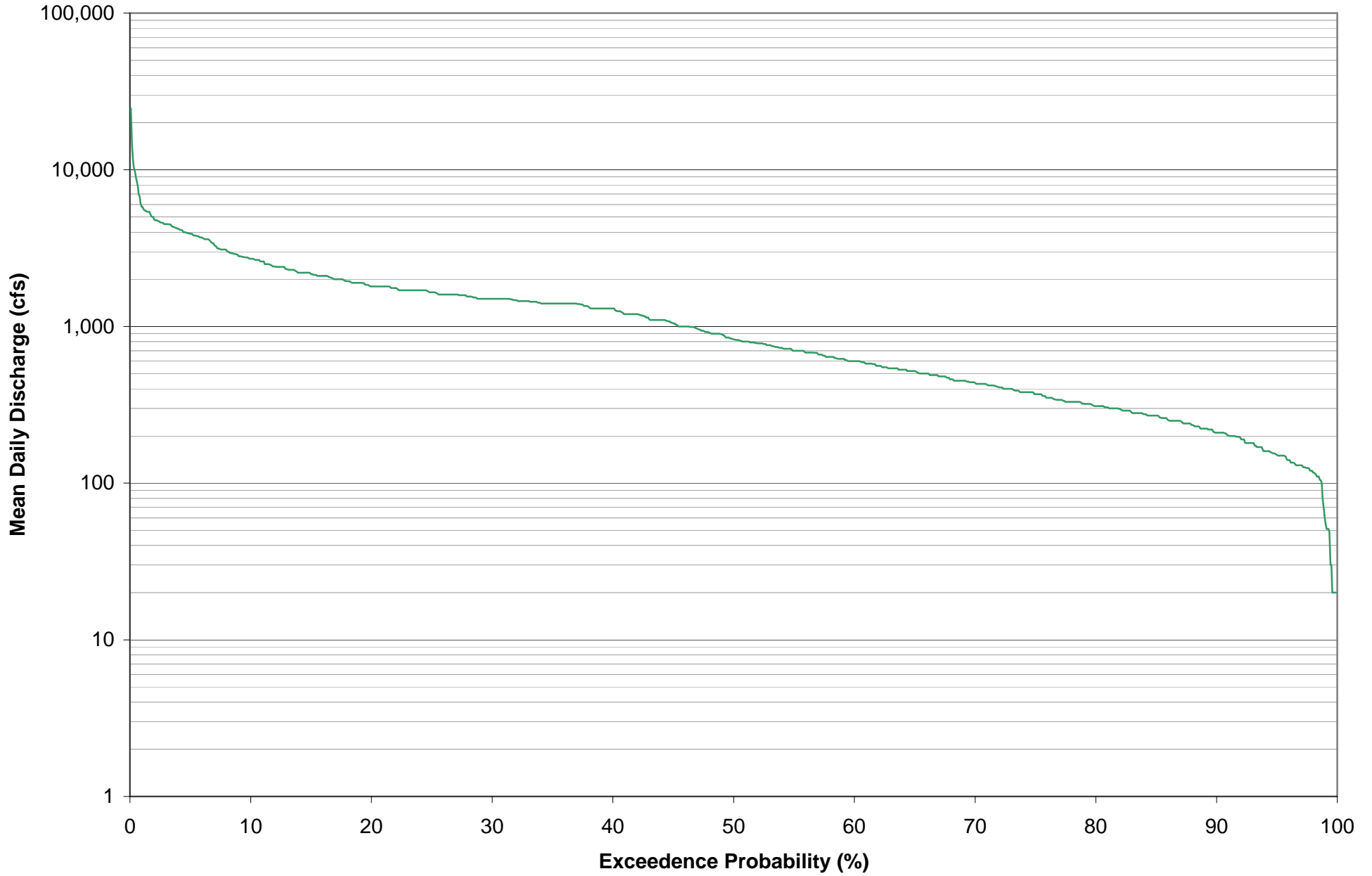
Period of Record: WY 2003 - WY 2007



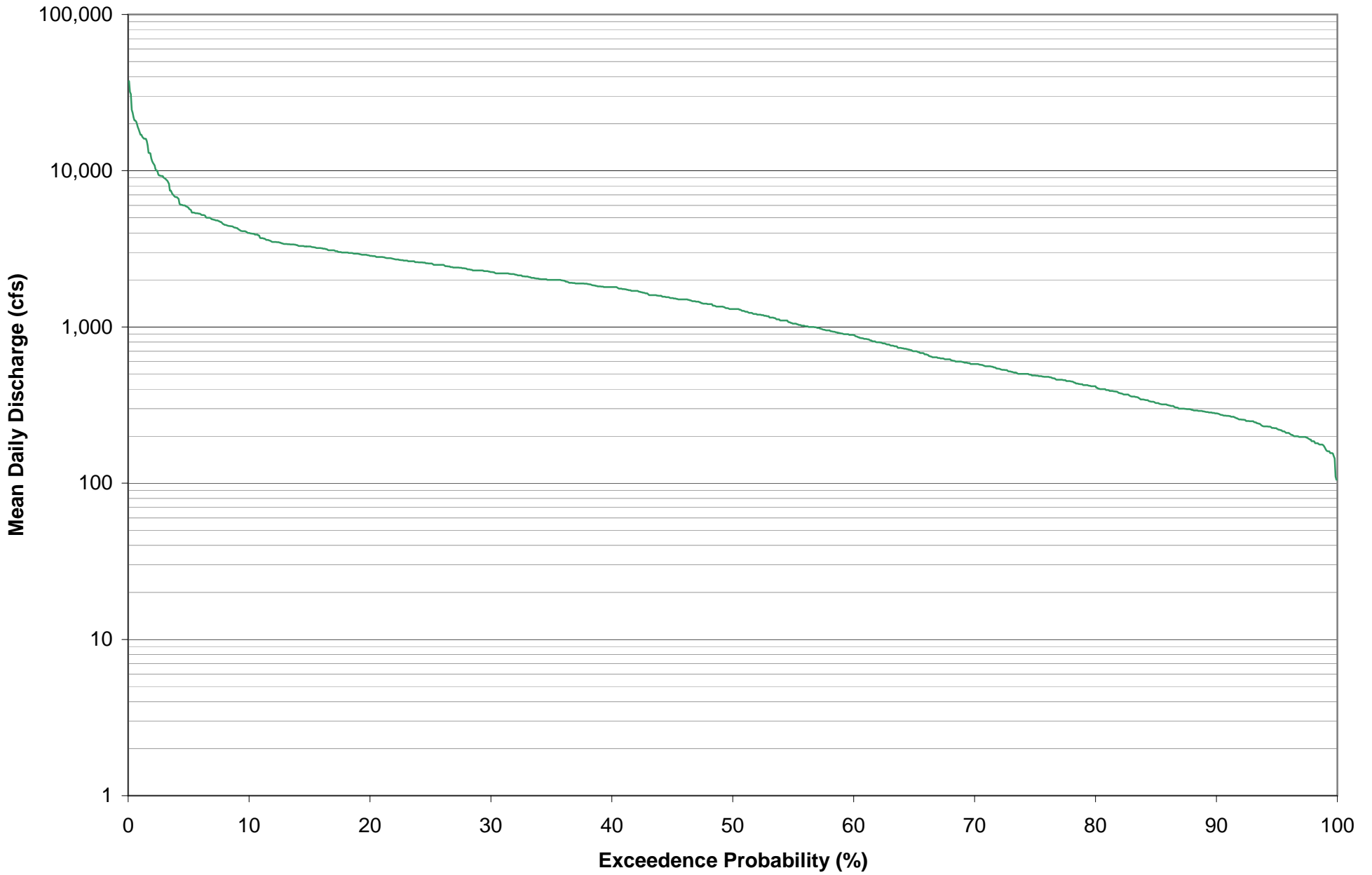
**Loup River at Columbus**  
USGS Gage 06794500  
Monthly Flow Duration Curve - January  
Entire Period of Record: April 1934 - October 1978



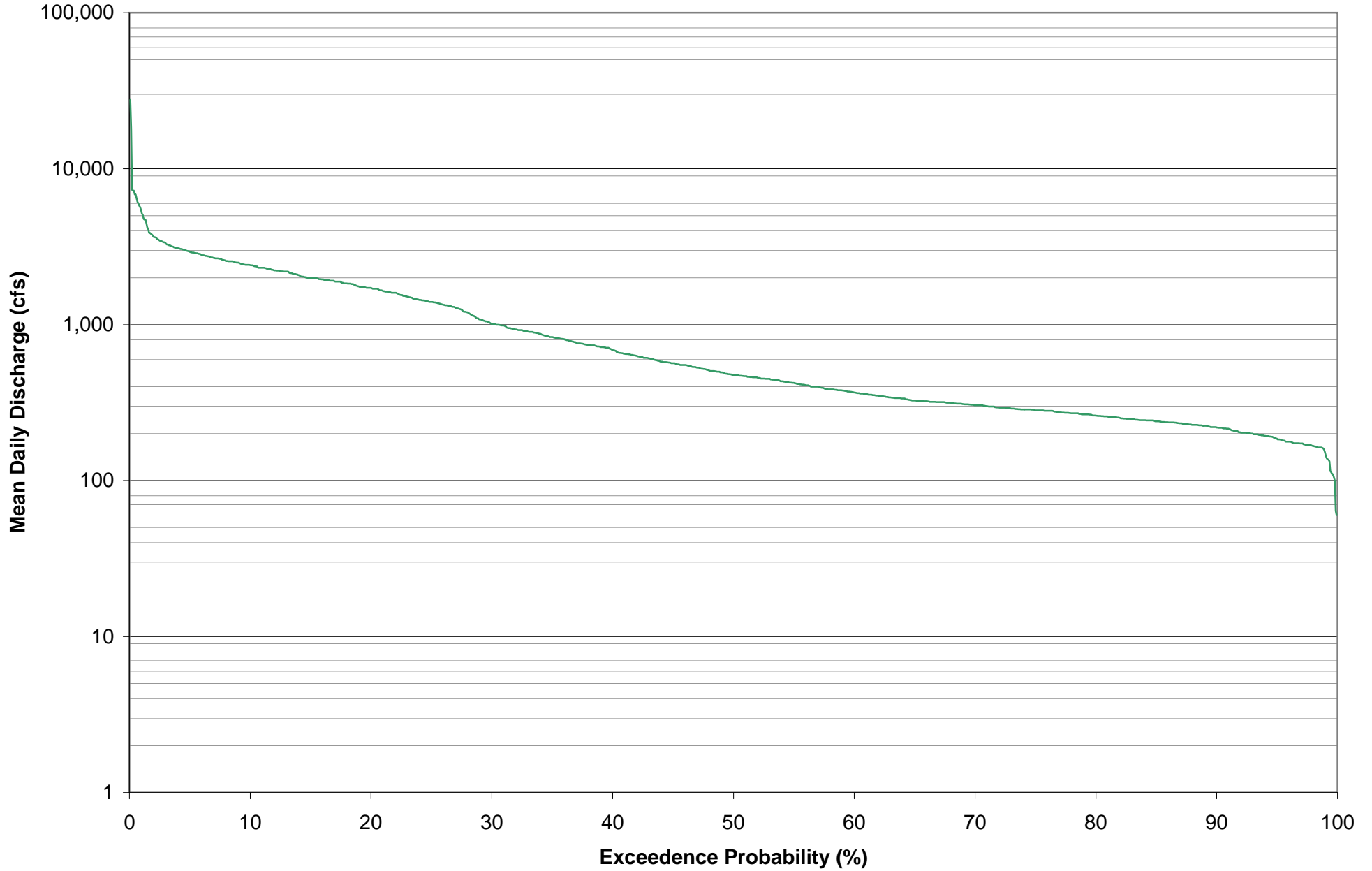
**Loup River at Columbus**  
USGS Gage 06794500  
Monthly Flow Duration Curve - February  
Entire Period of Record: April 1934 - October 1978



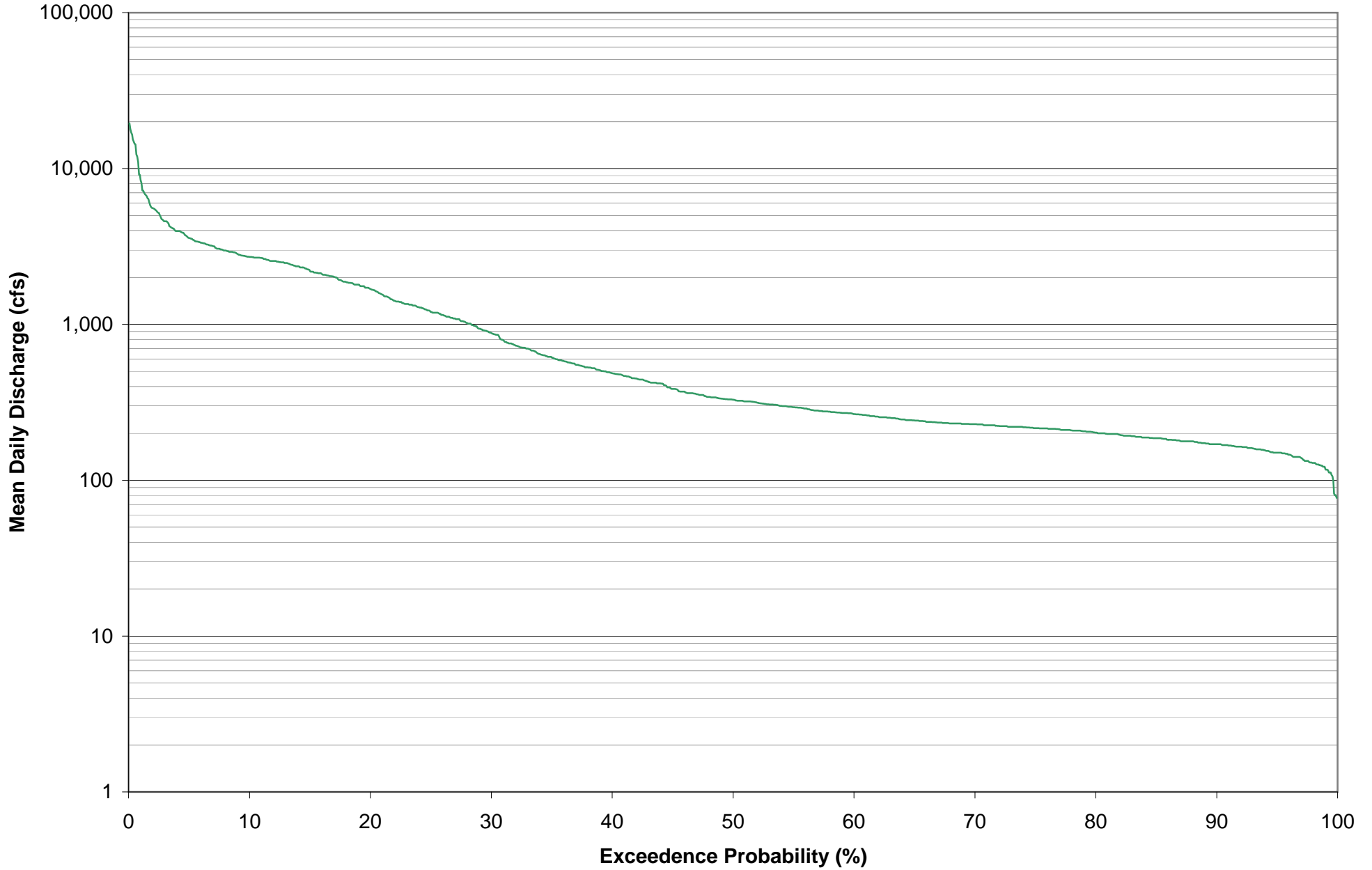
**Loup River at Columbus**  
USGS Gage 06794500  
Monthly Flow Duration Curve - March  
Entire Period of Record: April 1934 - October 1978



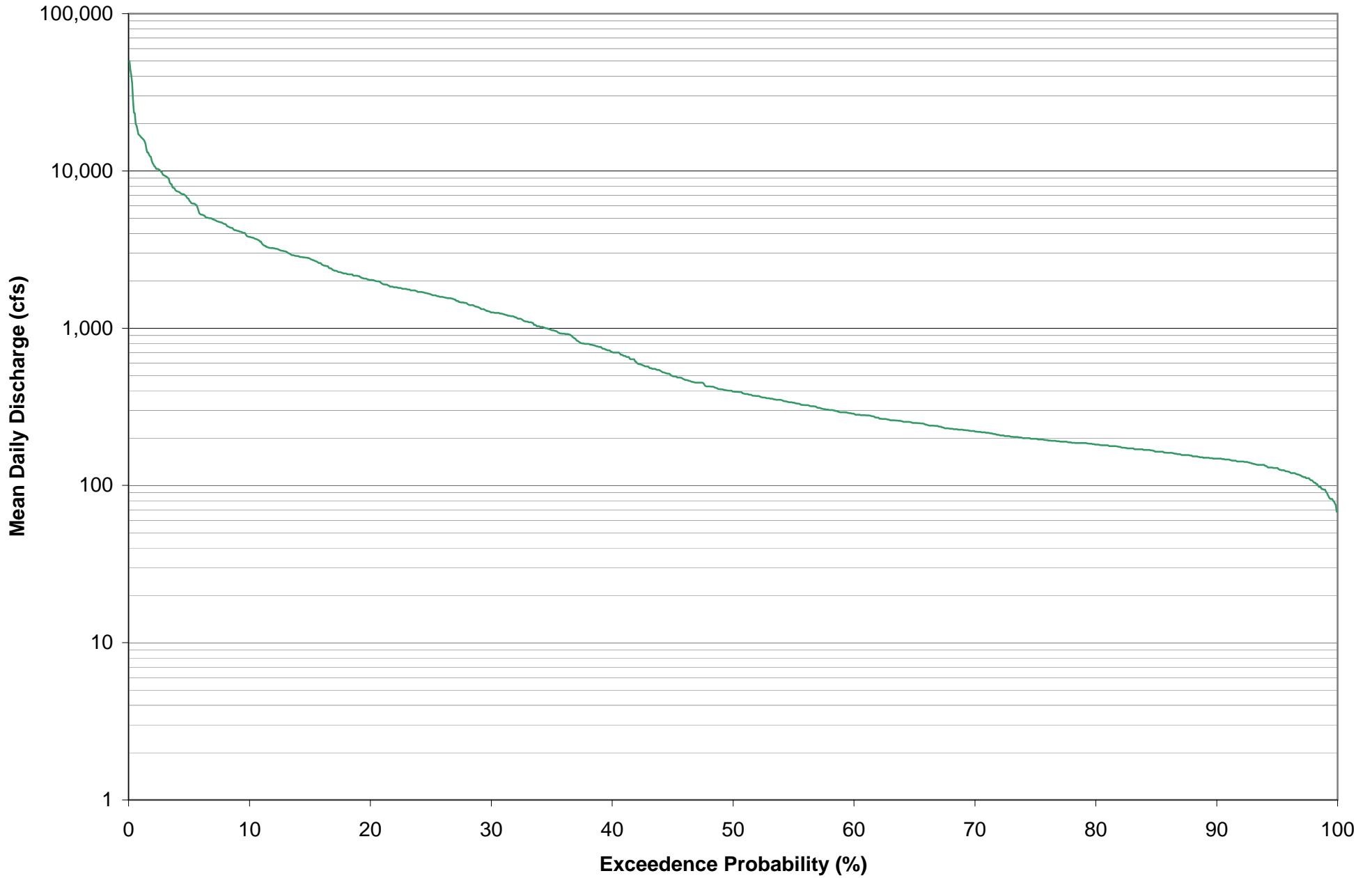
**Loup River at Columbus**  
USGS Gage 06794500  
Monthly Flow Duration Curve - April  
Entire Period of Record: April 1934 - October 1978



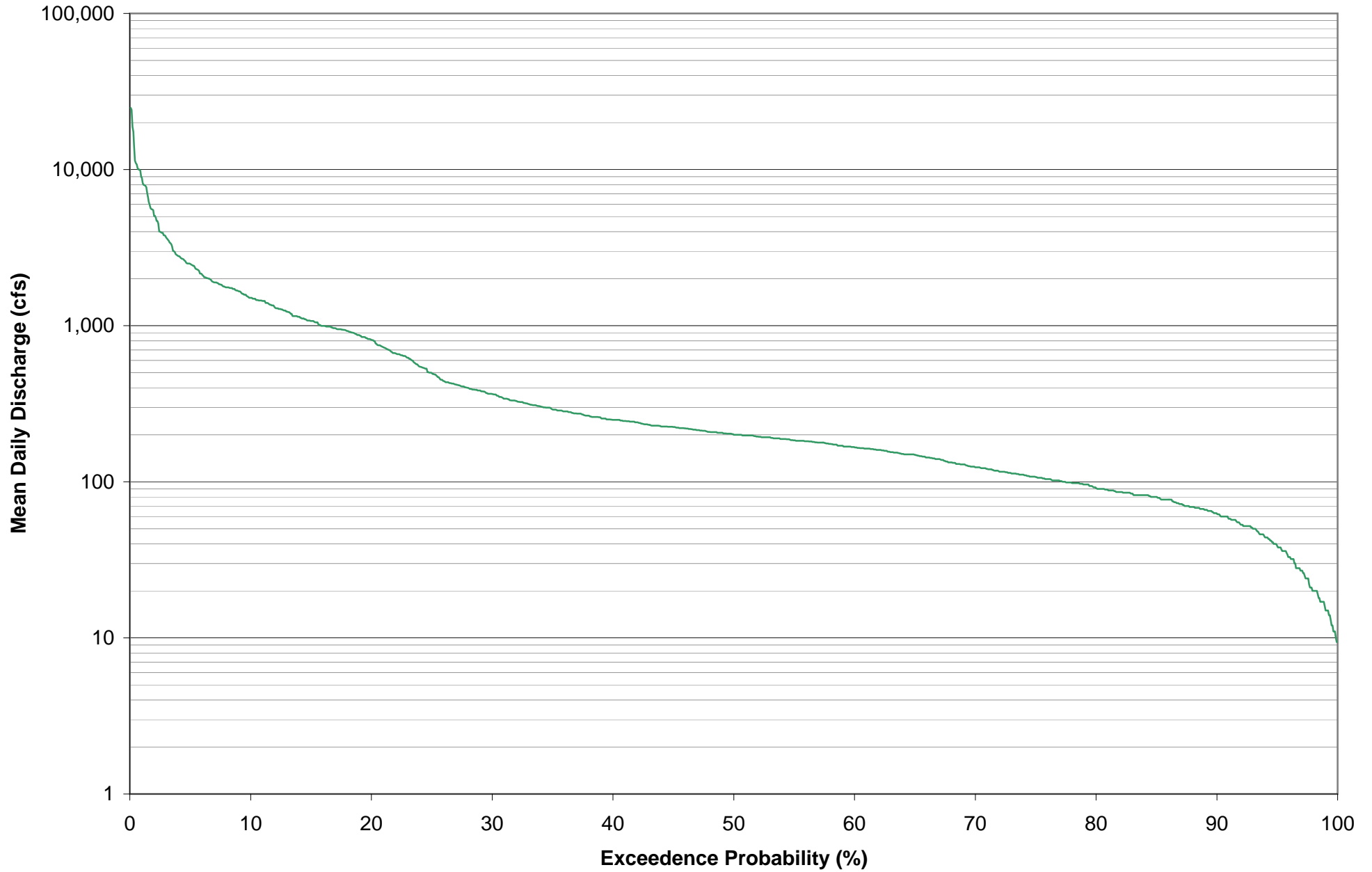
**Loup River at Columbus**  
USGS Gage 06794500  
Monthly Flow Duration Curve - May  
Entire Period of Record: April 1934 - October 1978



**Loup River at Columbus**  
USGS Gage 06794500  
Monthly Flow Duration Curve - June  
Entire Period of Record: April 1934 - October 1978

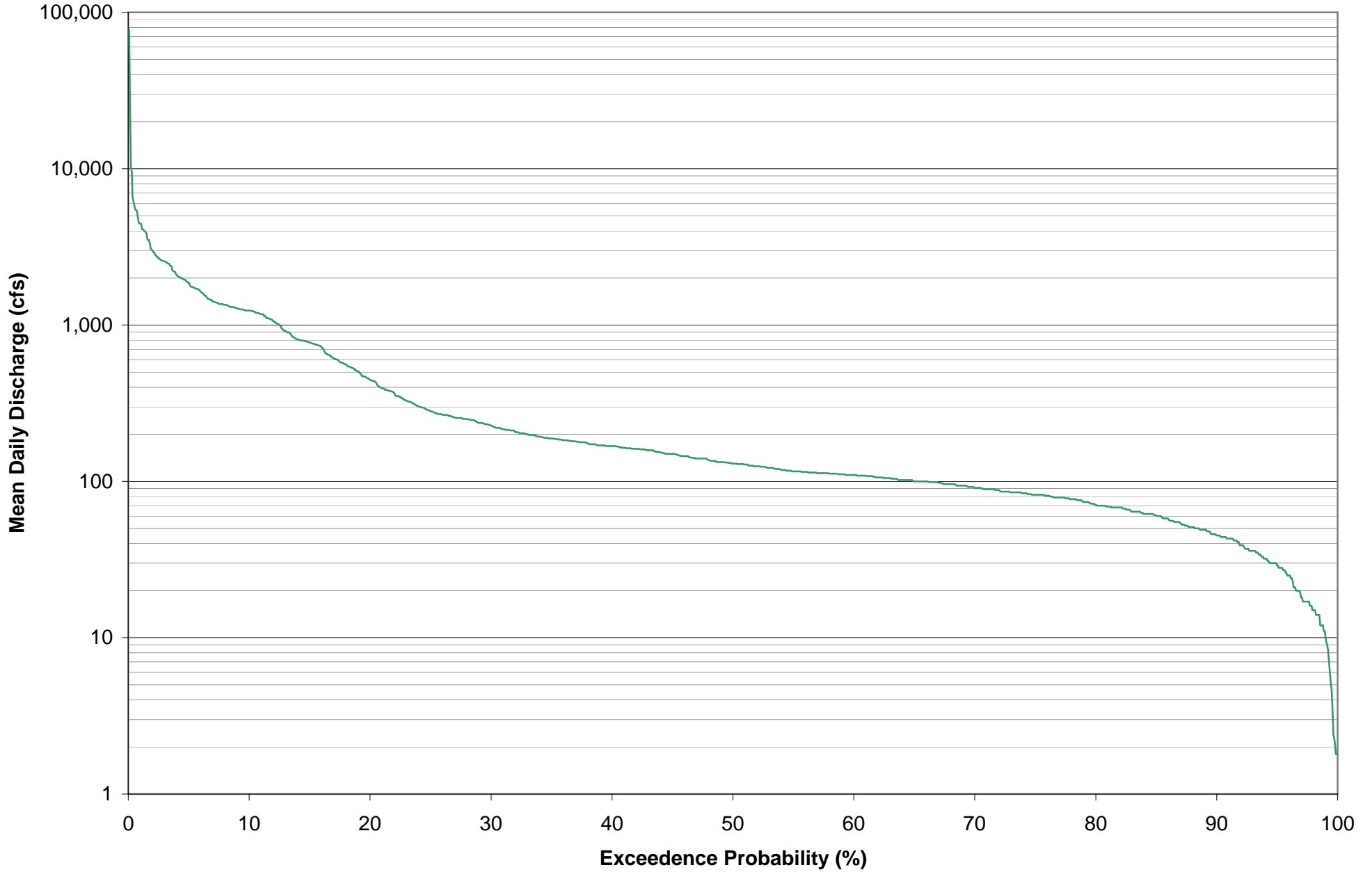


**Loup River at Columbus**  
USGS Gage 06794500  
Monthly Flow Duration Curve - July  
Entire Period of Record: April 1934 - October 1978

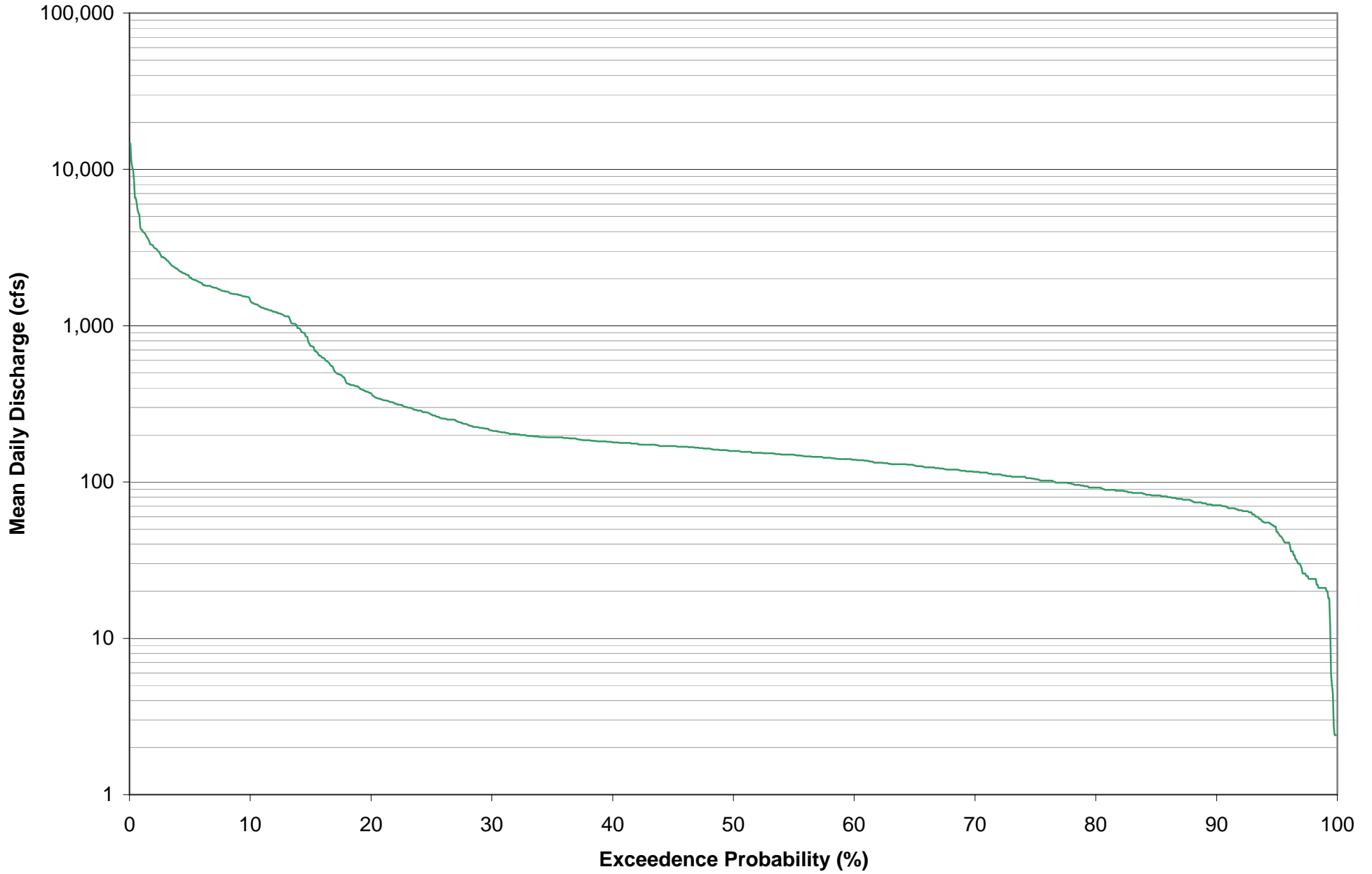




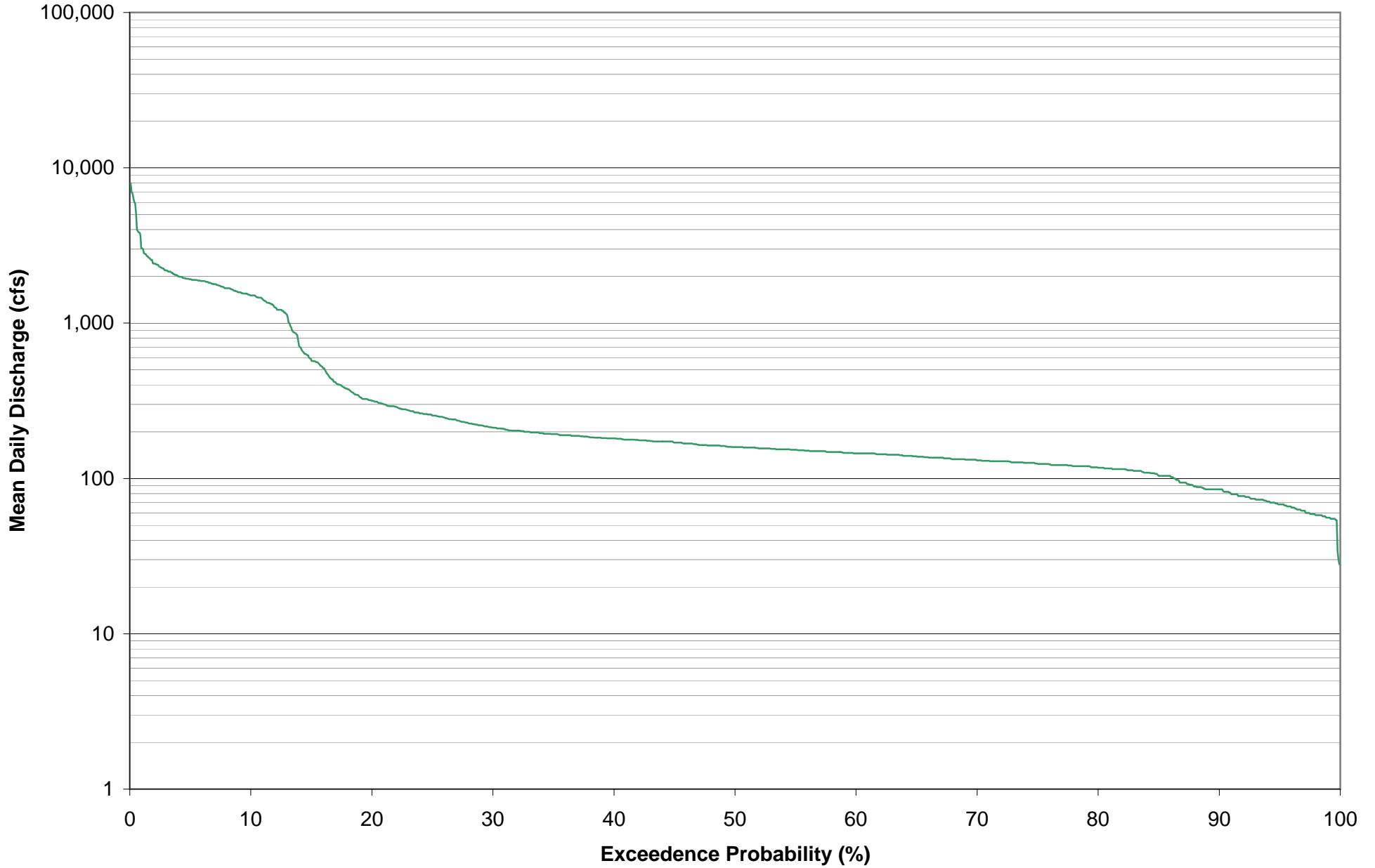
**Loup River at Columbus**  
USGS Gage 06794500  
Monthly Flow Duration Curve - August  
Entire Period of Record: April 1934 - October 1978



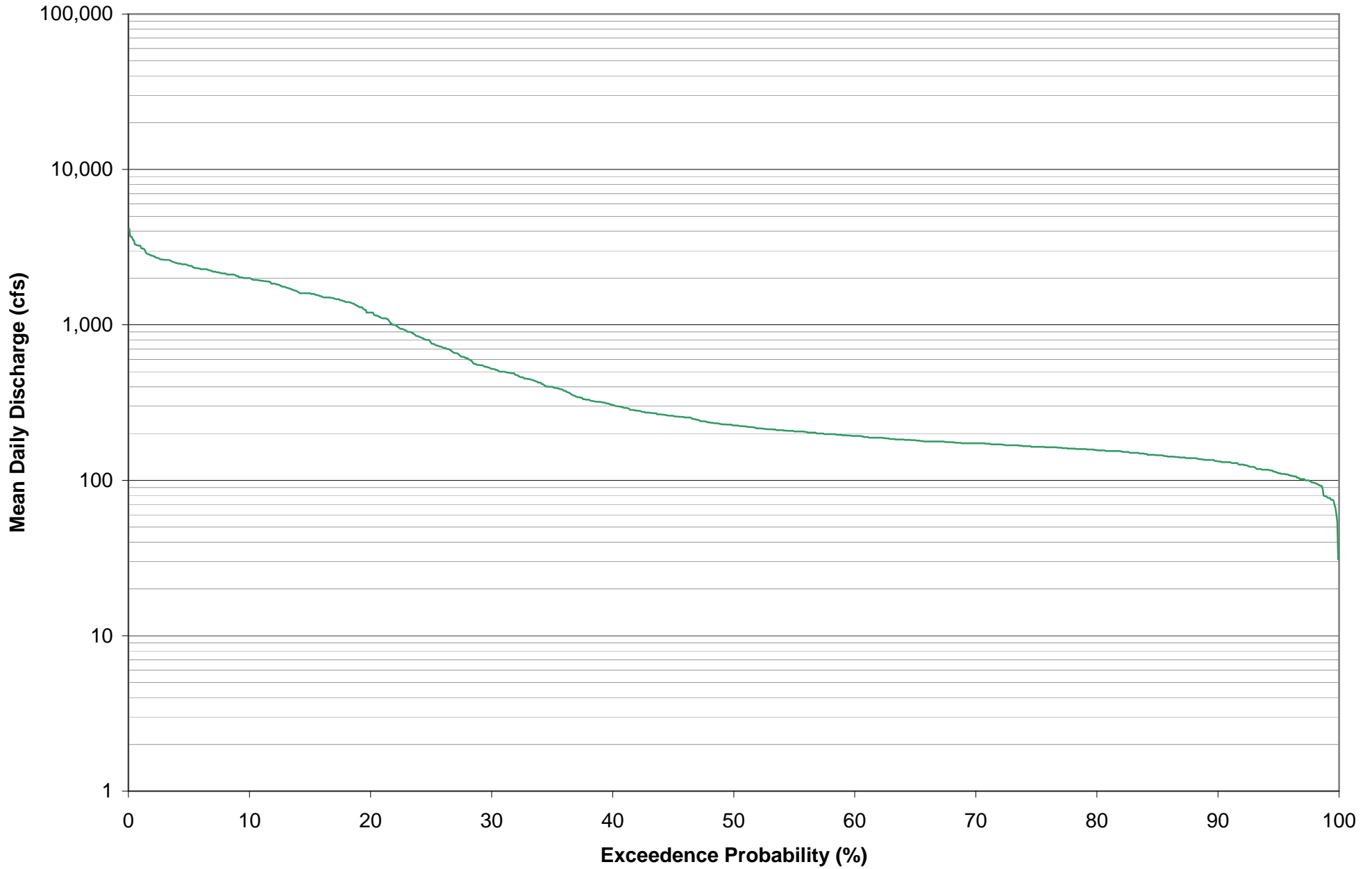
**Loup River at Columbus**  
USGS Gage 06794500  
Monthly Flow Duration Curve - September  
Entire Period of Record: April 1934 - October 1978



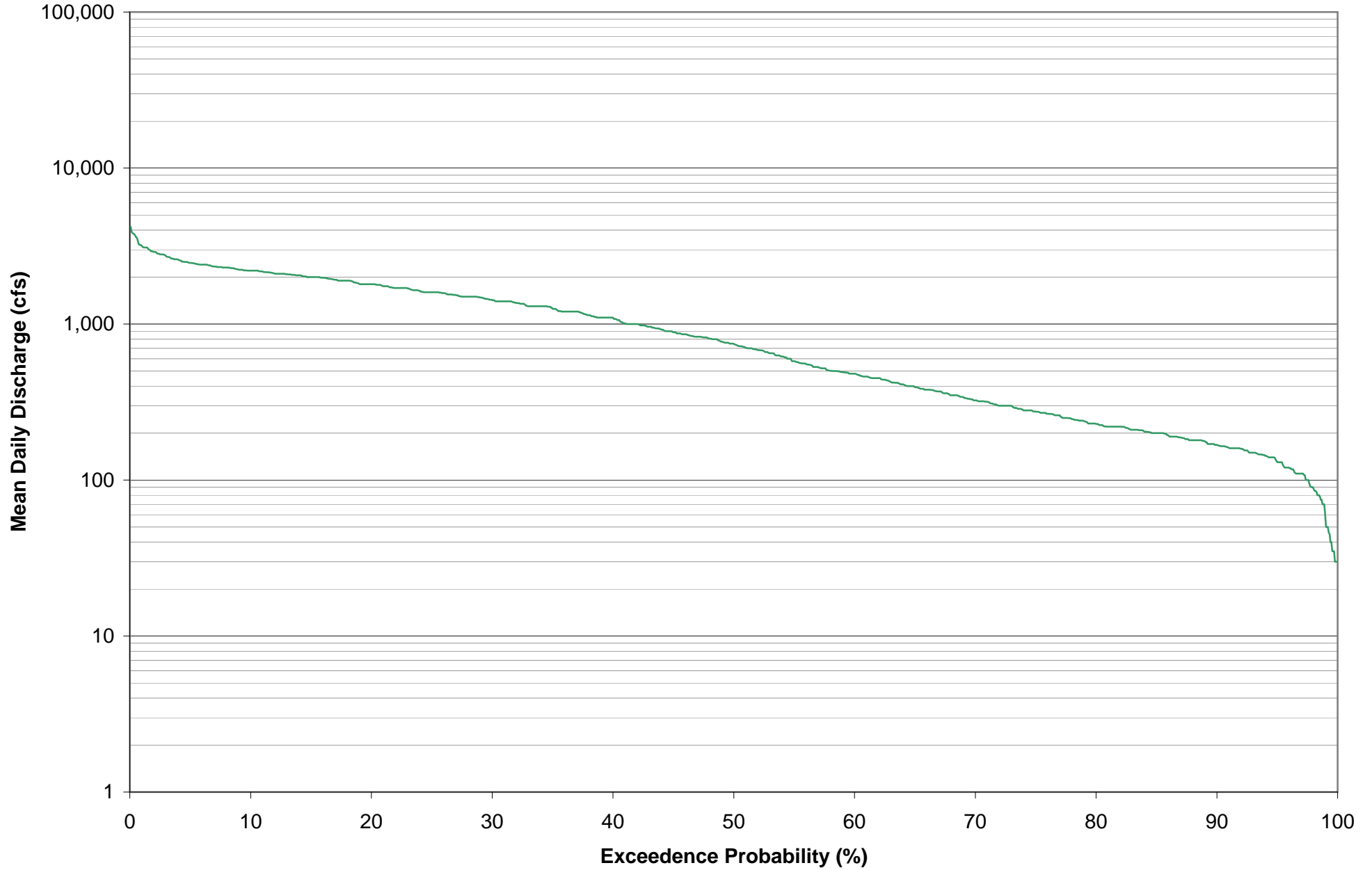
**Loup River at Columbus**  
USGS Gage 06794500  
Monthly Flow Duration Curve - October  
Entire Period of Record: April 1934 - October 1978



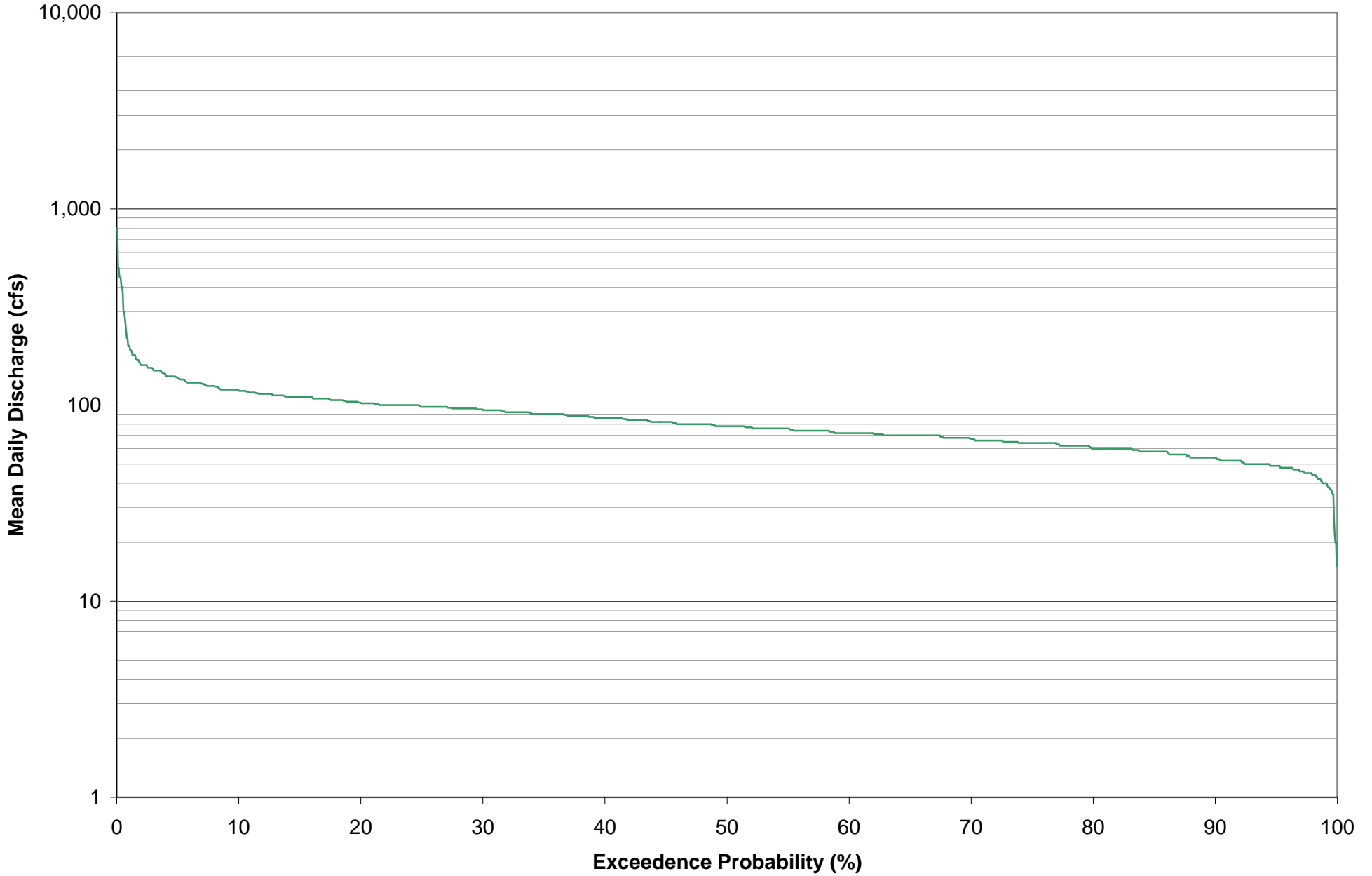
**Loup River at Columbus**  
USGS Gage 06794500  
Monthly Flow Duration Curve - November  
Entire Period of Record: April 1934 - October 1978



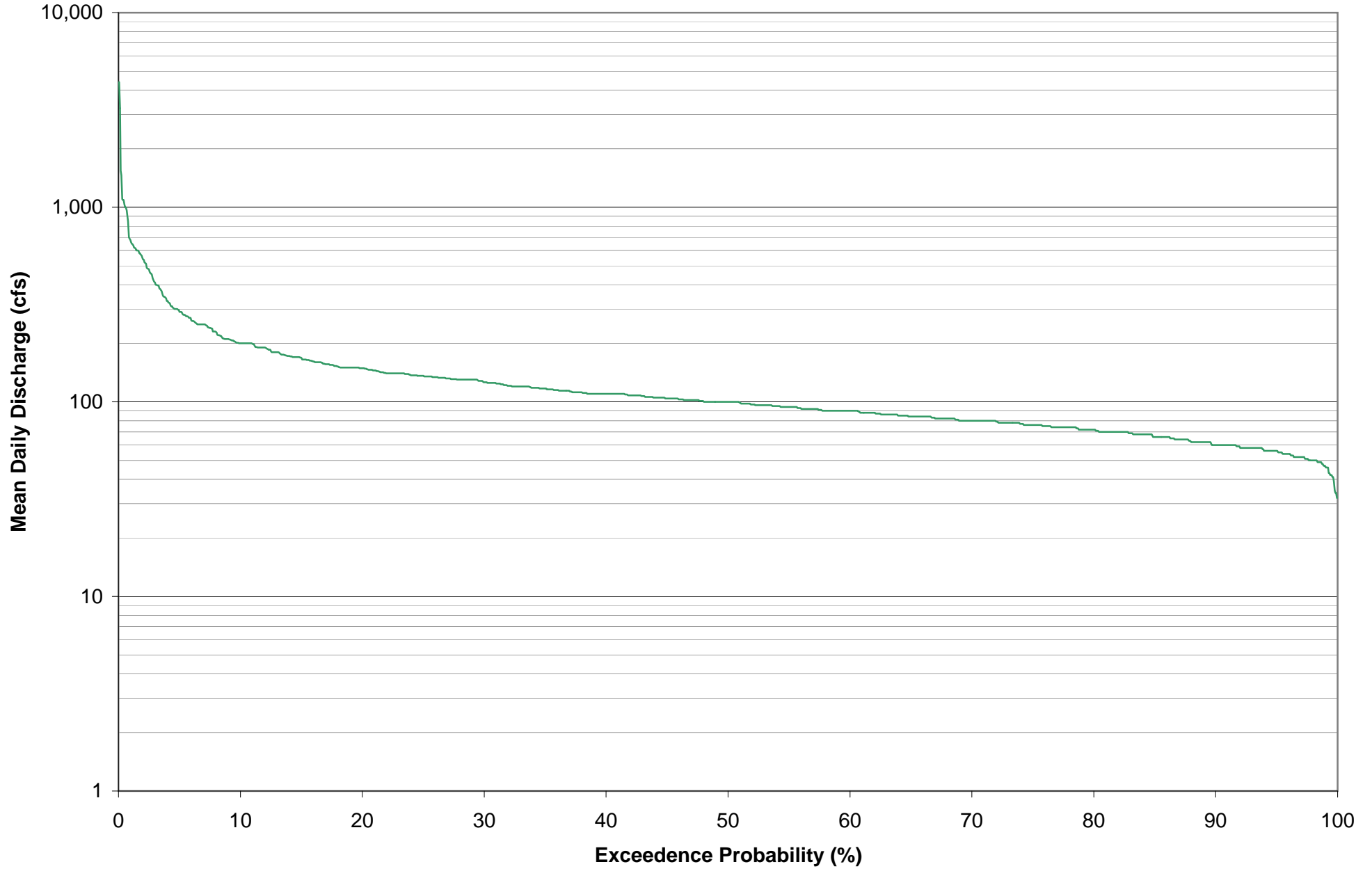
**Loup River at Columbus**  
USGS Gage 06794500  
Monthly Flow Duration Curve - December  
Entire Period of Record: April 1934 - October 1978



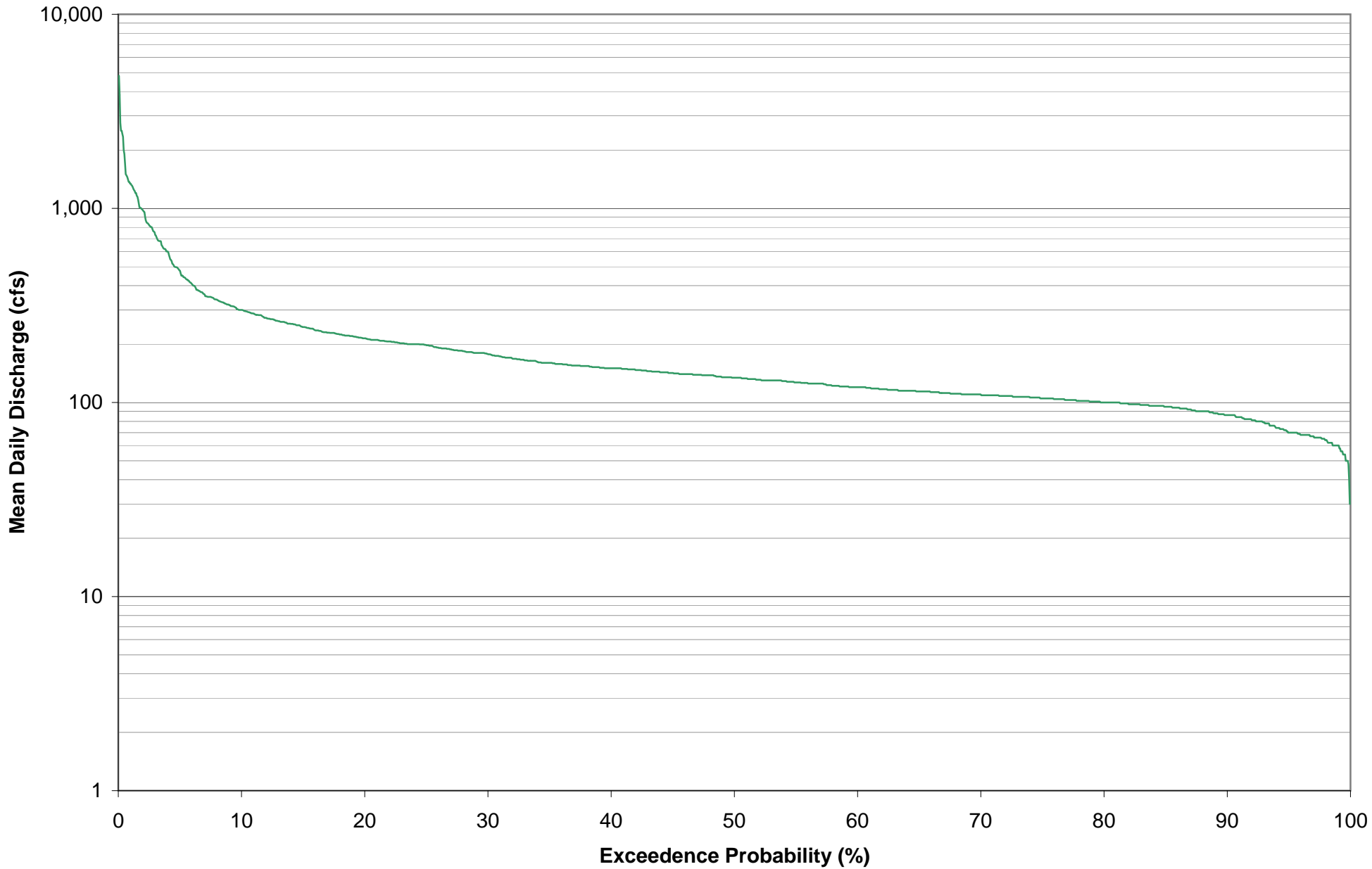
**Beaver Creek at Genoa**  
USGS Gage 06794000  
Monthly Flow Duration Curve - January  
Period of Record: WY 1950 - WY 2007



**Beaver Creek at Genoa**  
USGS Gage 06794000  
Monthly Flow Duration Curve - February  
Period of Record: WY 1950 - WY 2007

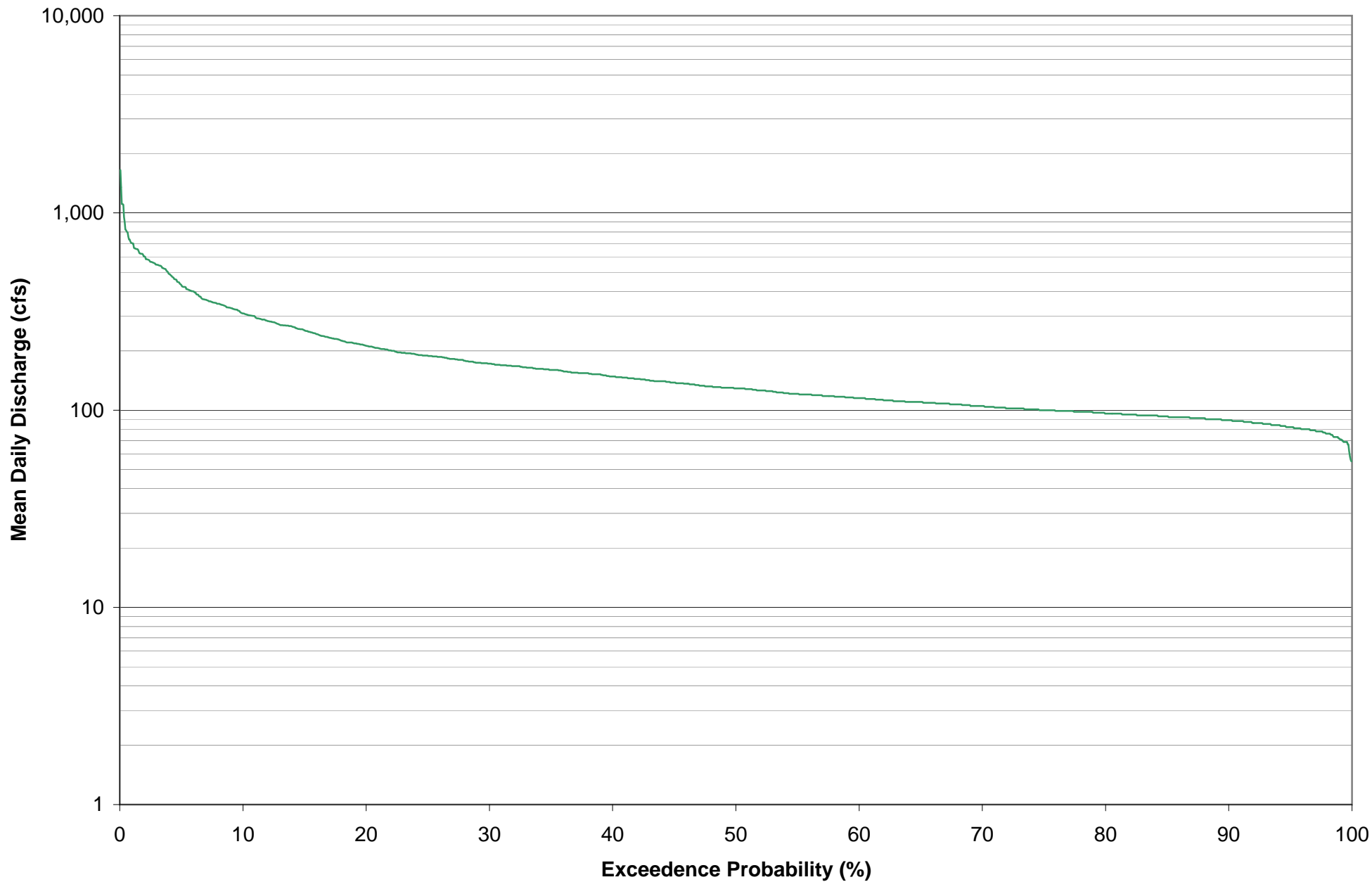


**Beaver Creek at Genoa**  
USGS Gage 06794000  
Monthly Flow Duration Curve - March  
Period of Record: WY 1950 - WY 2007

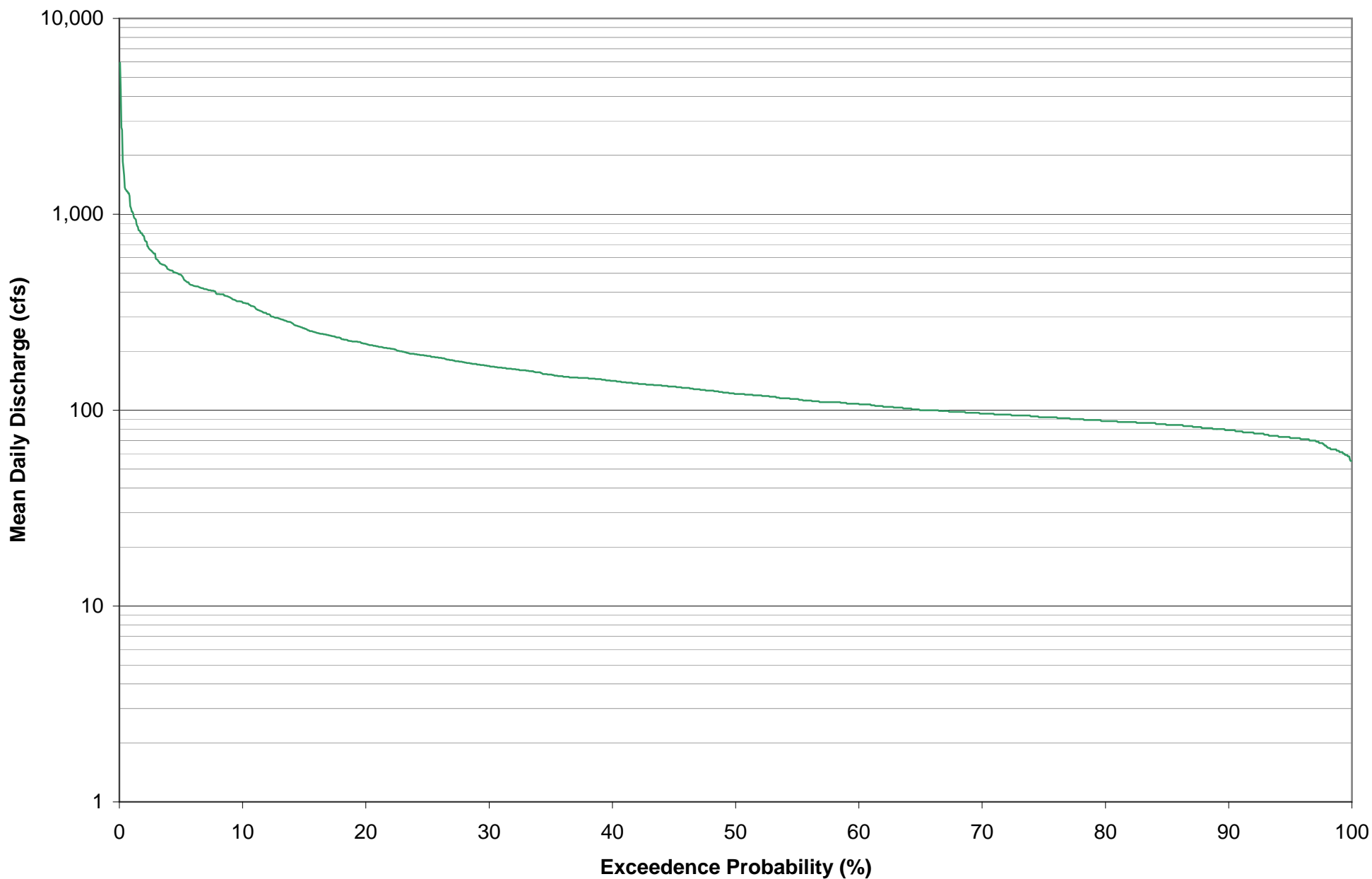




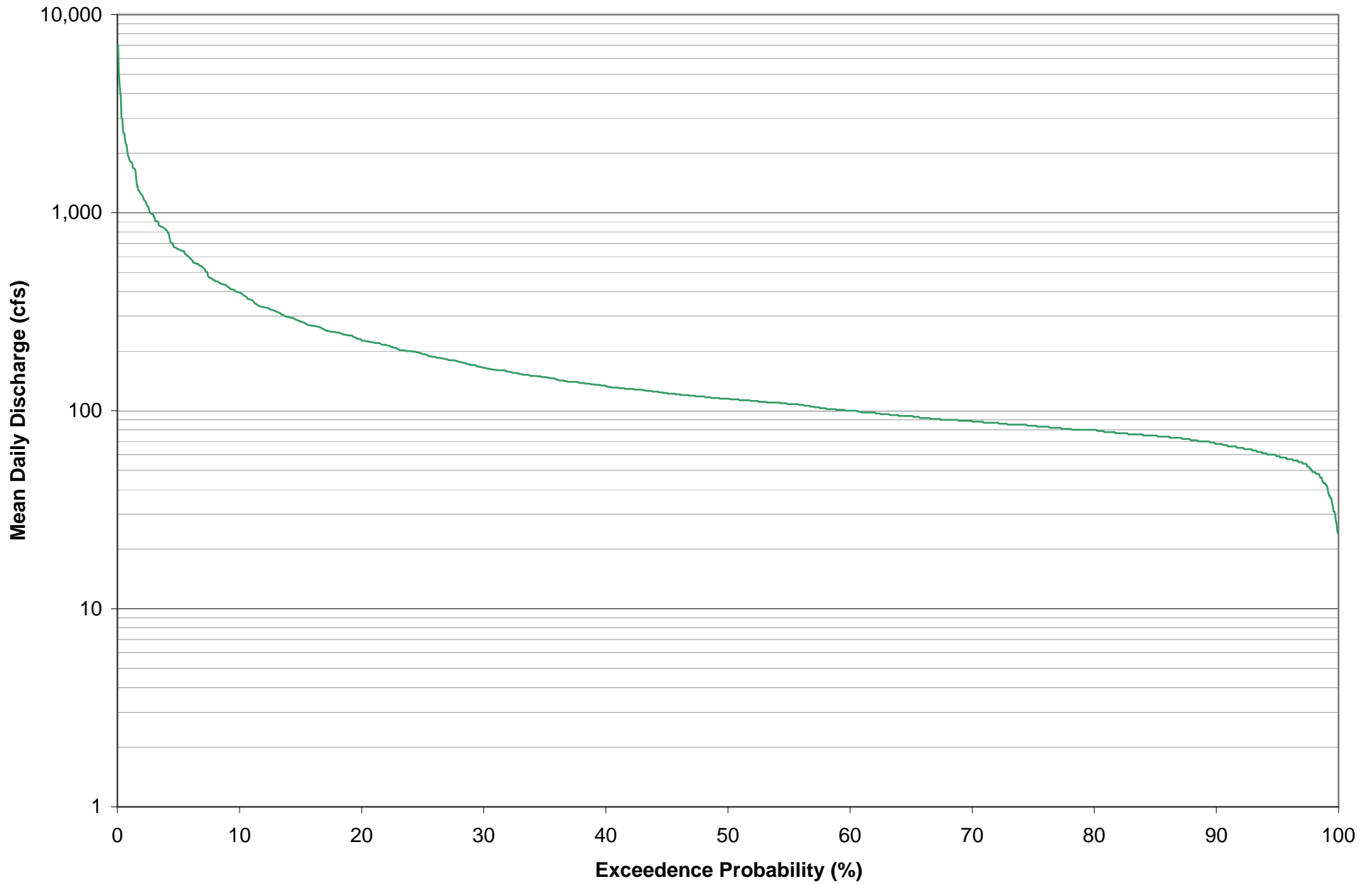
**Beaver Creek at Genoa**  
USGS Gage 06794000  
Monthly Flow Duration Curve - April  
Period of Record: WY 1950 - WY 2007



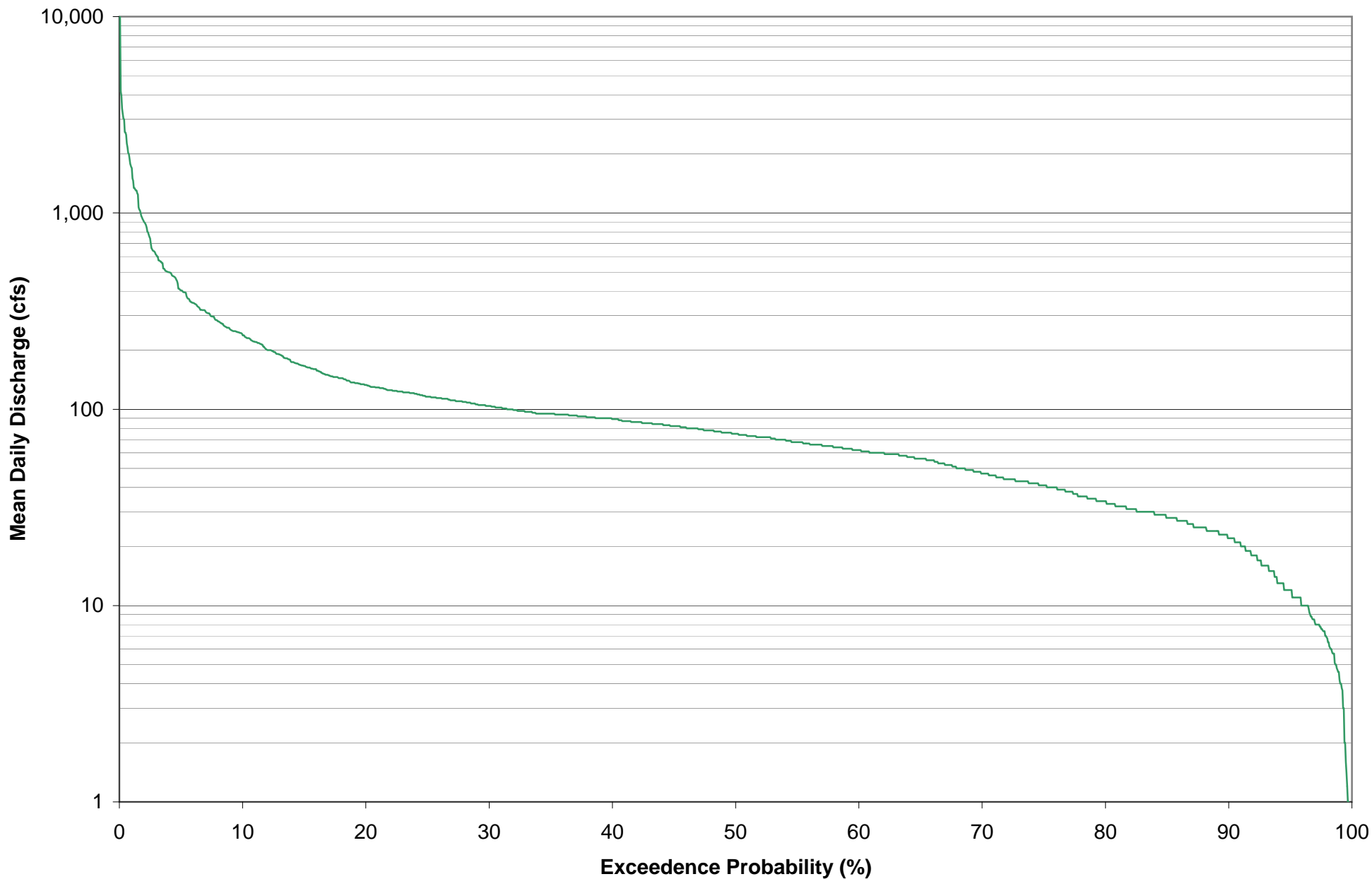
**Beaver Creek at Genoa**  
USGS Gage 06794000  
Monthly Flow Duration Curve - May  
Period of Record: WY 1950 - WY 2007



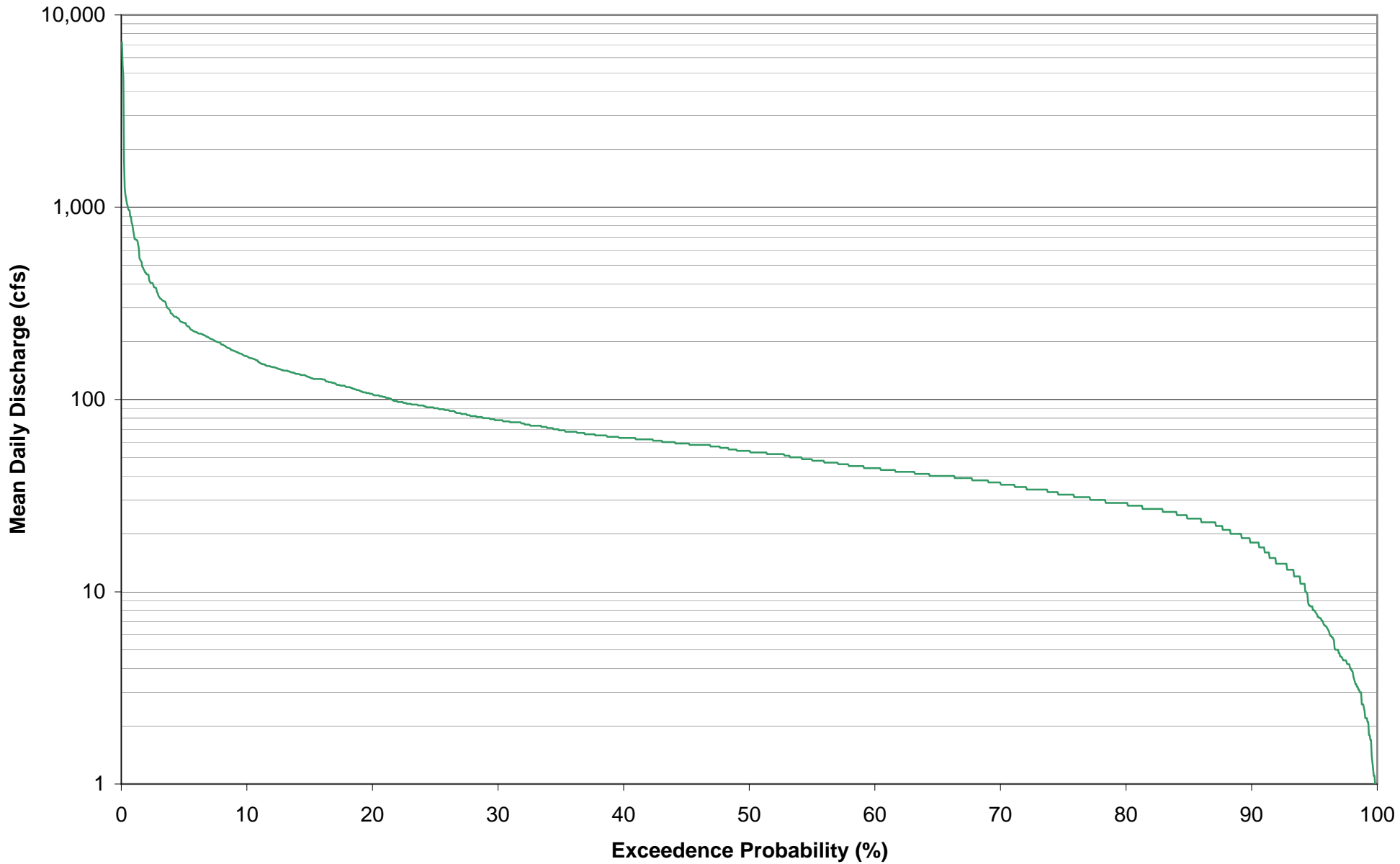
**Beaver Creek at Genoa**  
USGS Gage 06794000  
Monthly Flow Duration Curve - June  
Period of Record: WY 1950 - WY 2007



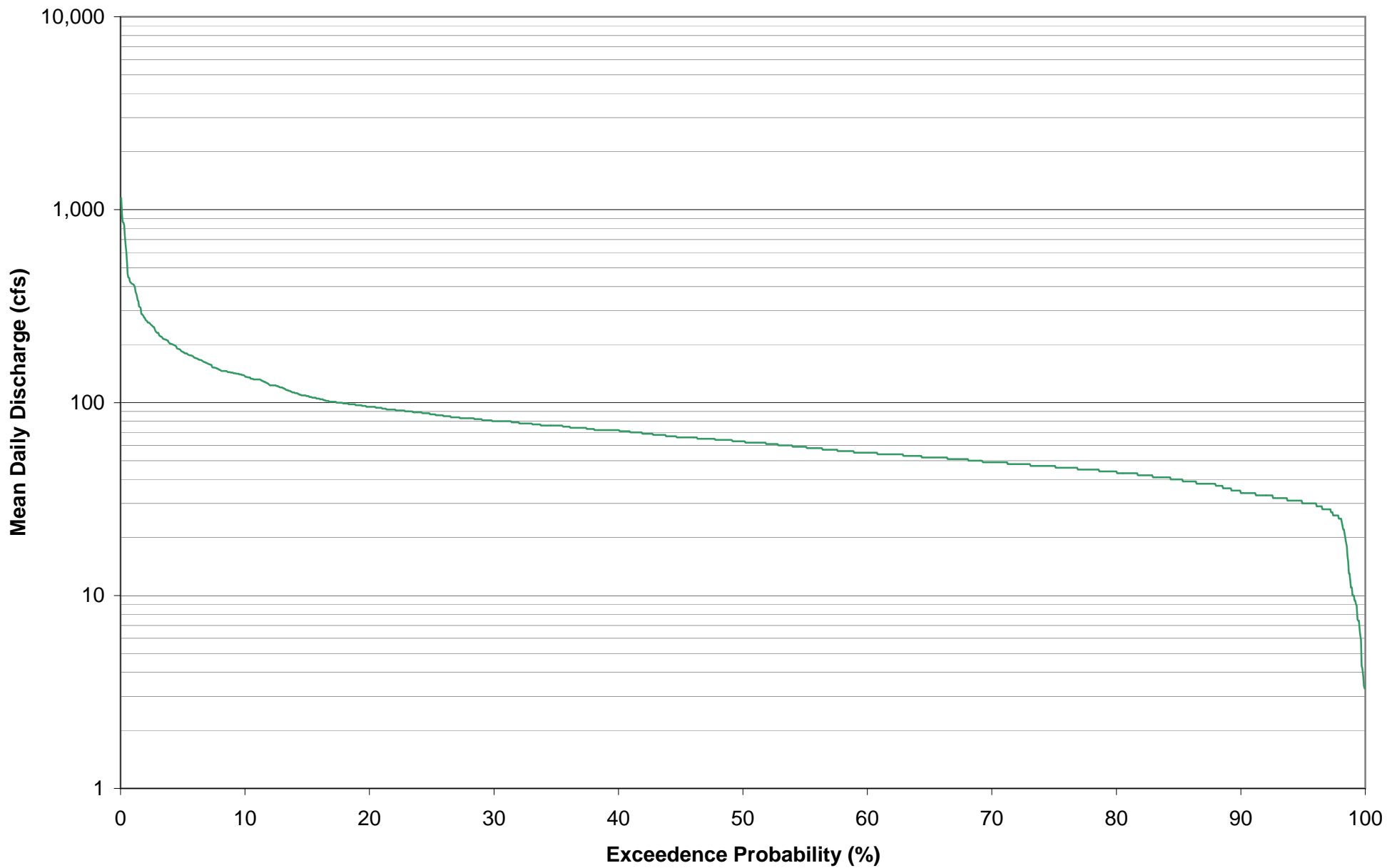
**Beaver Creek at Genoa**  
USGS Gage 06794000  
Monthly Flow Duration Curve - July  
Period of Record: WY 1950 - WY 2007



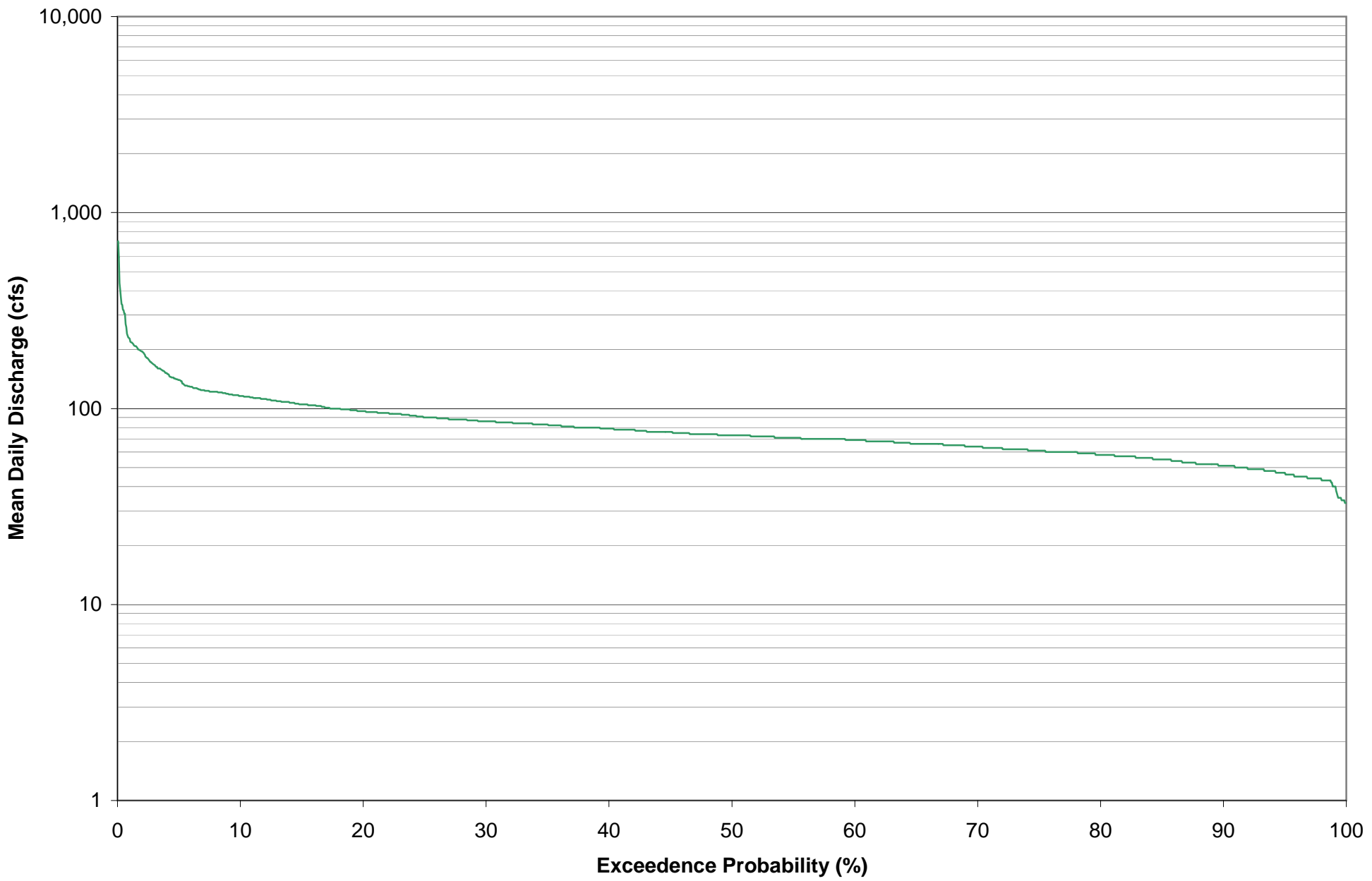
**Beaver Creek at Genoa**  
USGS Gage 06794000  
Monthly Flow Duration Curve - August  
Period of Record: WY 1950 - WY 2007



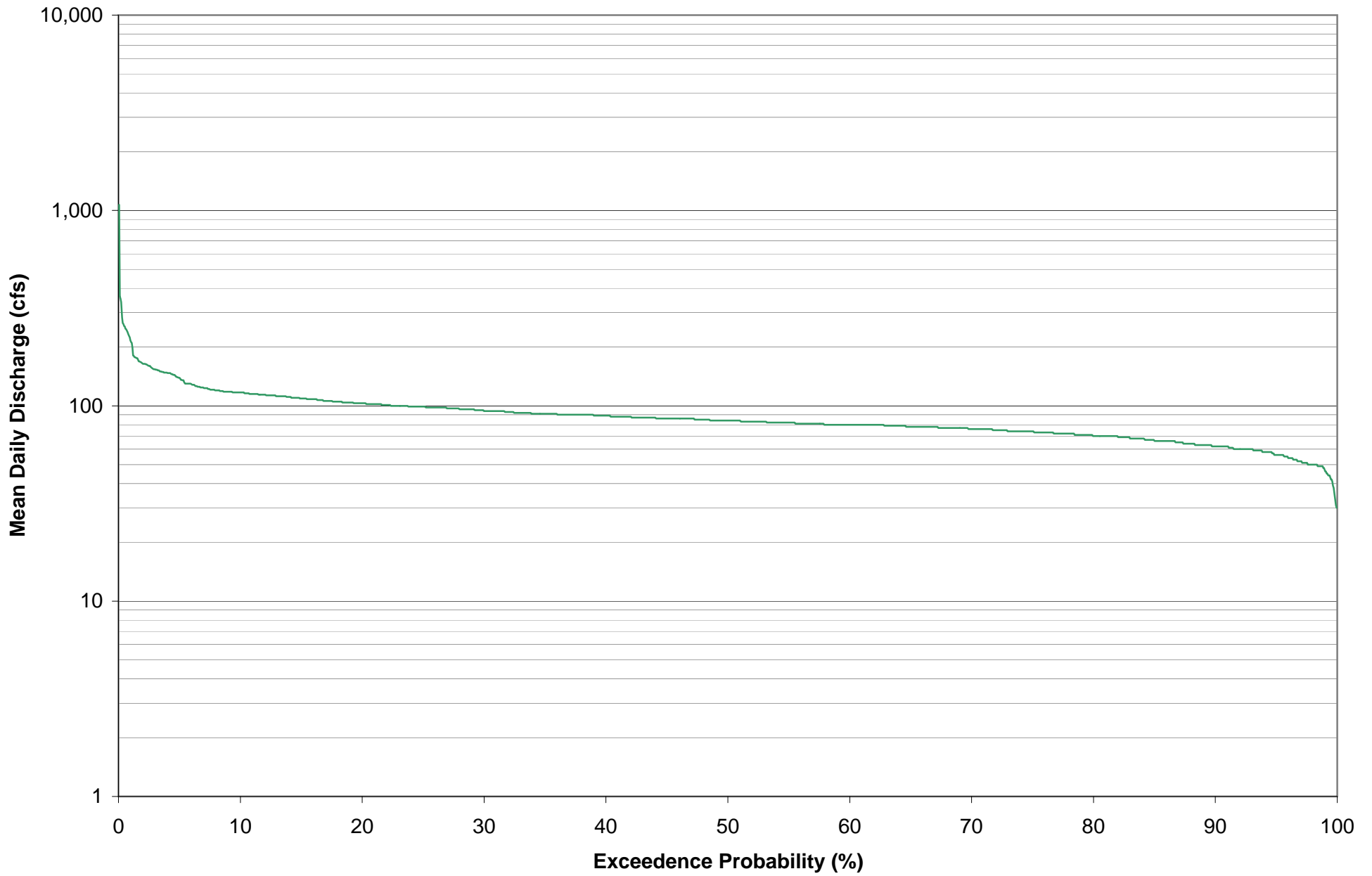
**Beaver Creek at Genoa**  
USGS Gage 06794000  
Monthly Flow Duration Curve - September  
Period of Record: WY 1950 - WY 2007



**Beaver Creek at Genoa**  
USGS Gage 06794000  
Monthly Flow Duration Curve - October  
Period of Record: WY 1950 - WY 2007

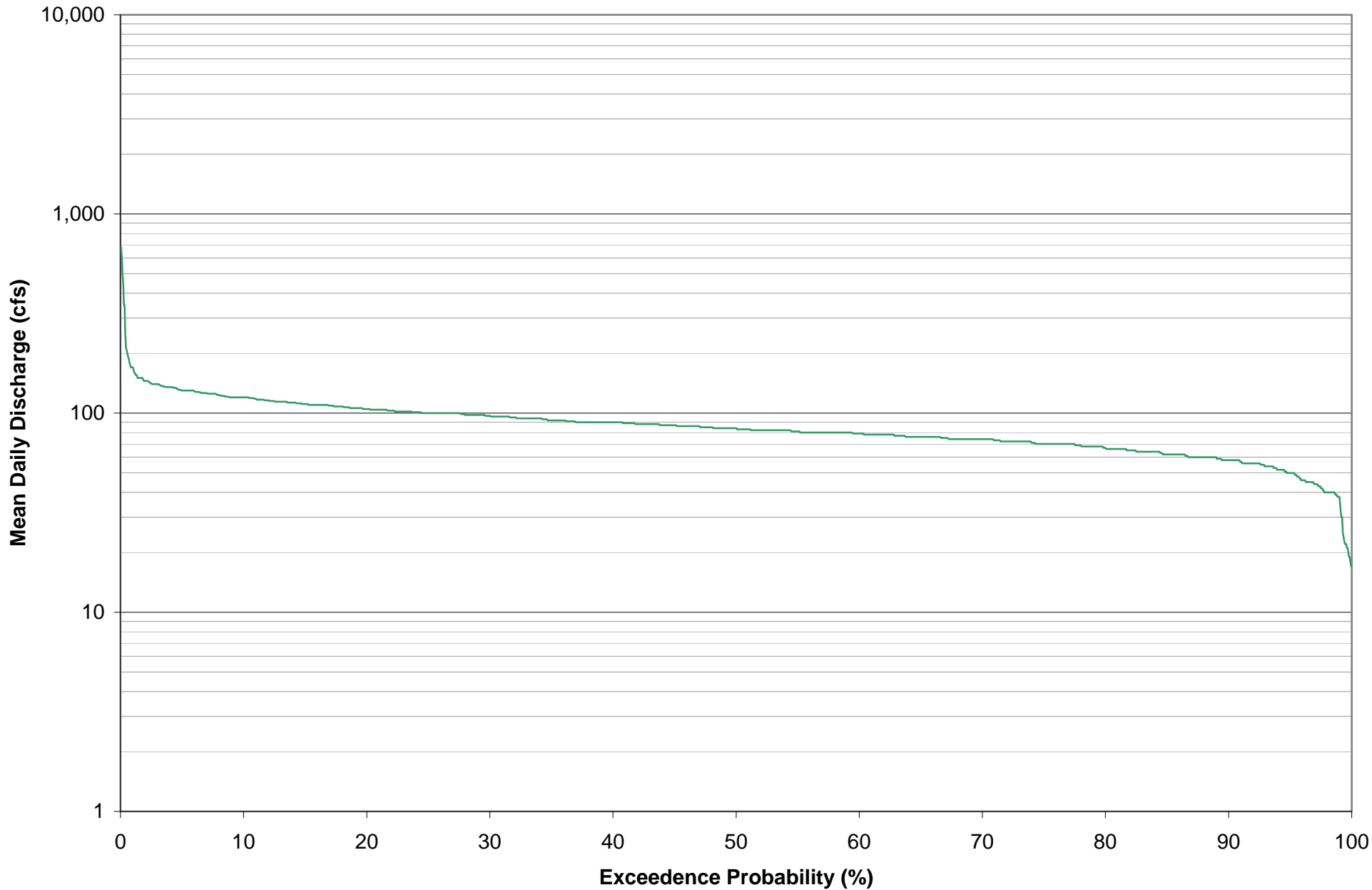


**Beaver Creek at Genoa**  
USGS Gage 06794000  
Monthly Flow Duration Curve - November  
Period of Record: WY 1950 - WY 2007





**Beaver Creek at Genoa**  
USGS Gage 06794000  
Monthly Flow Duration Curve - December  
Period of Record: WY 1950 - WY 2007

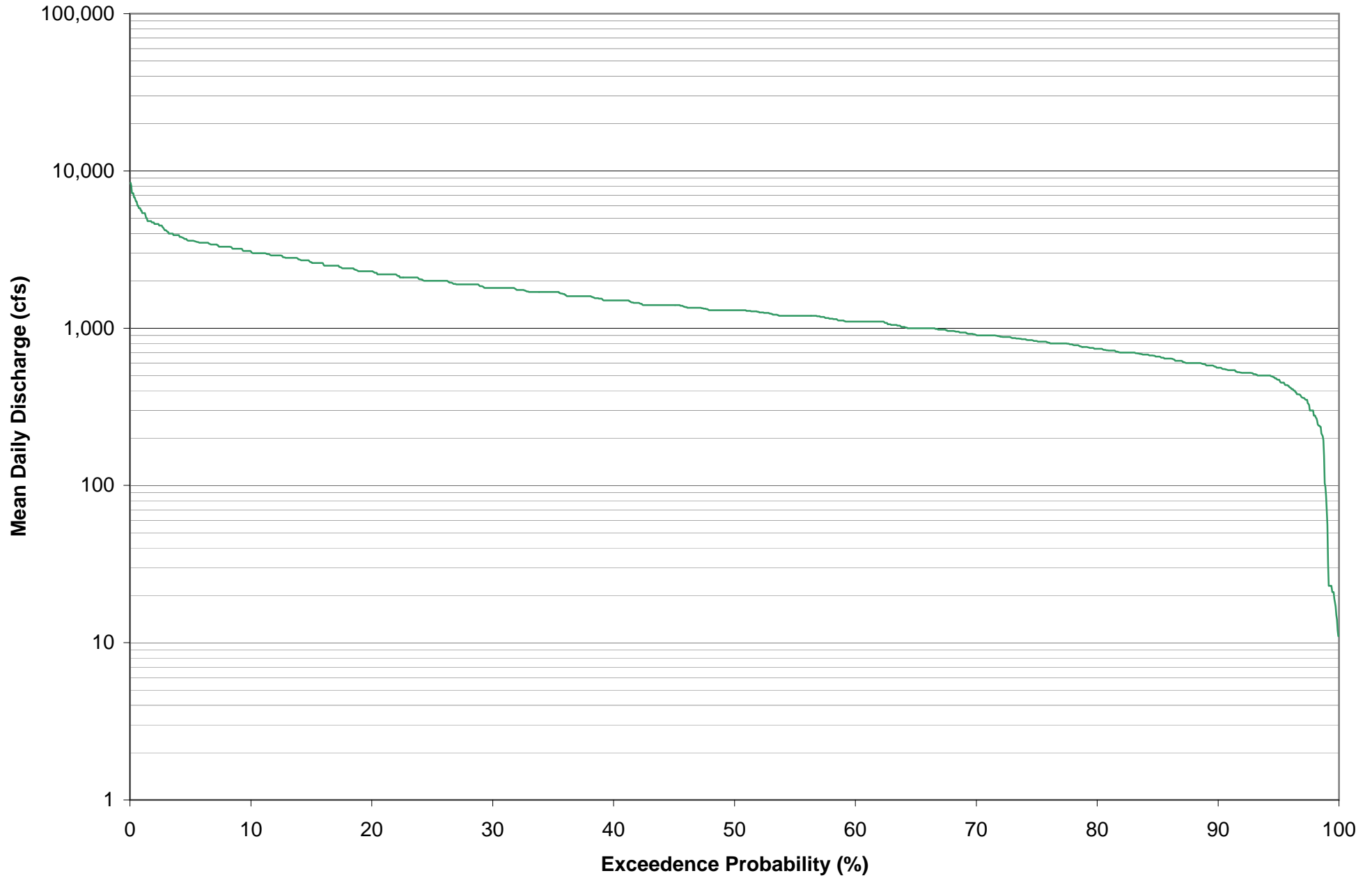


# Platte River at Duncan

USGS Gage 06774000

Monthly Flow Duration Curve - January

Period of Record: WY 1950 - WY 2007

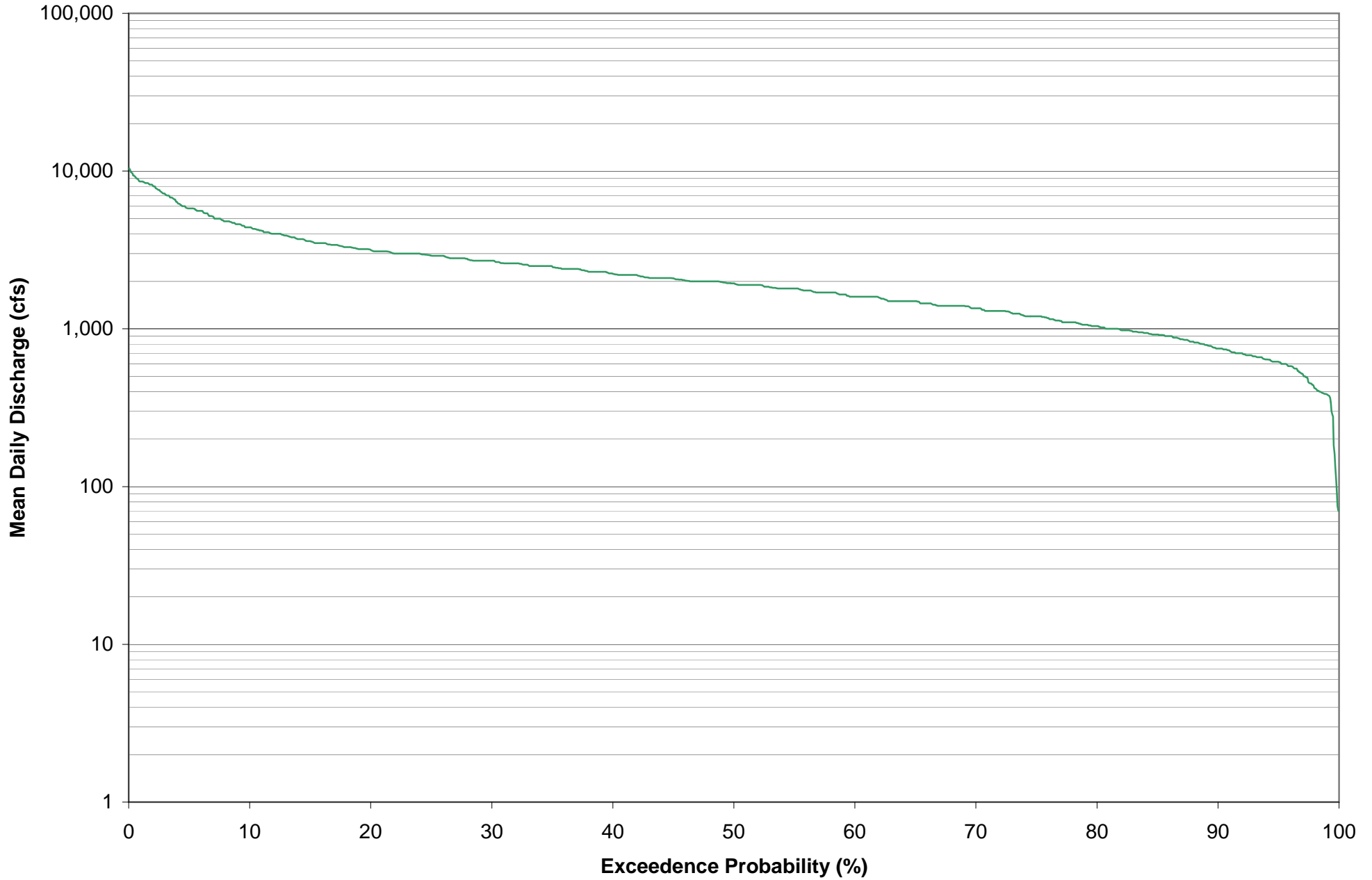


# Platte River at Duncan

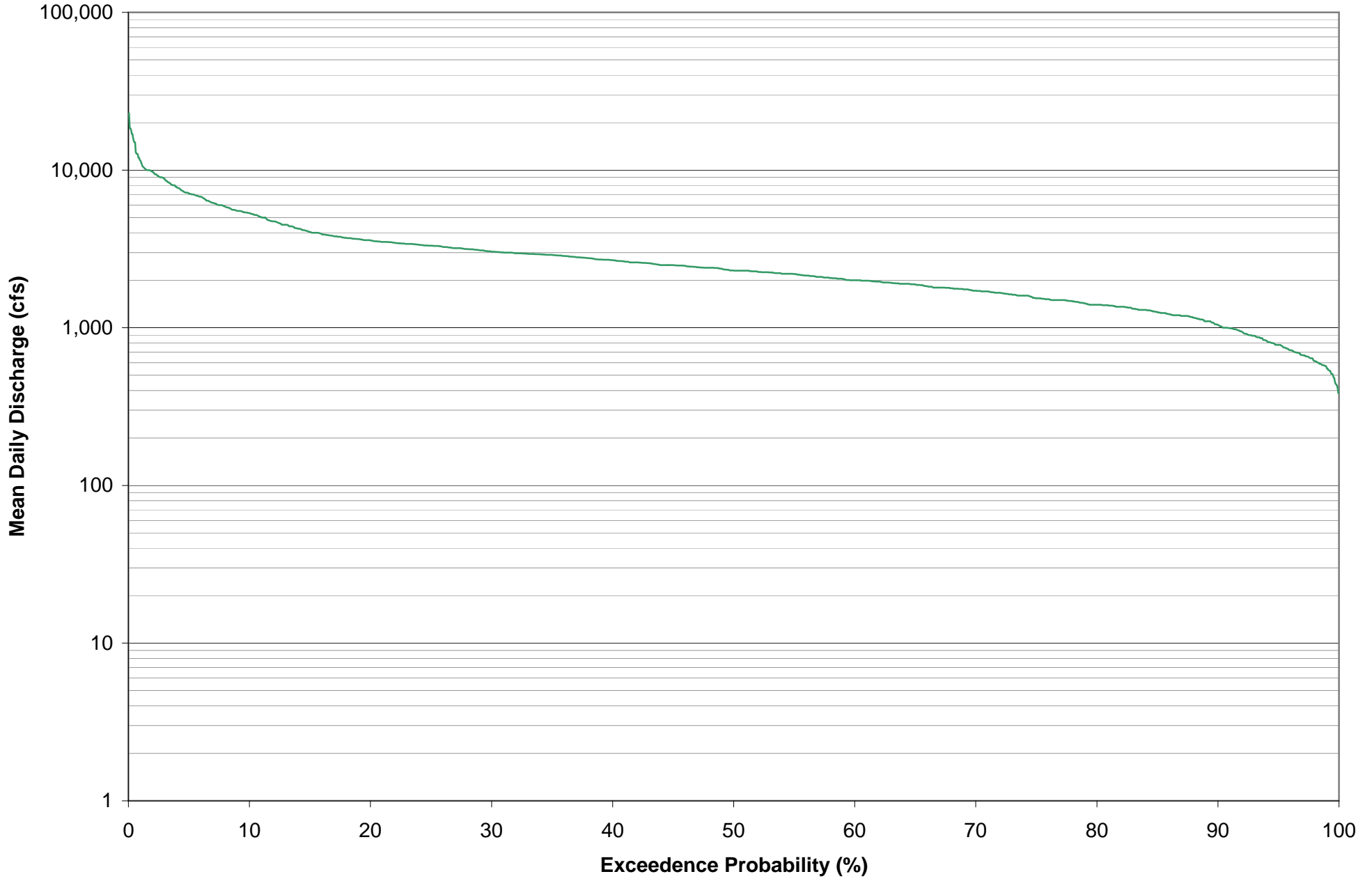
USGS Gage 06774000

Monthly Flow Duration Curve - February

Period of Record: WY 1950 - WY 2007



**Platte River at Duncan**  
USGS Gage 06774000  
Monthly Flow Duration Curve - March  
Period of Record: WY 1950 - WY 2007

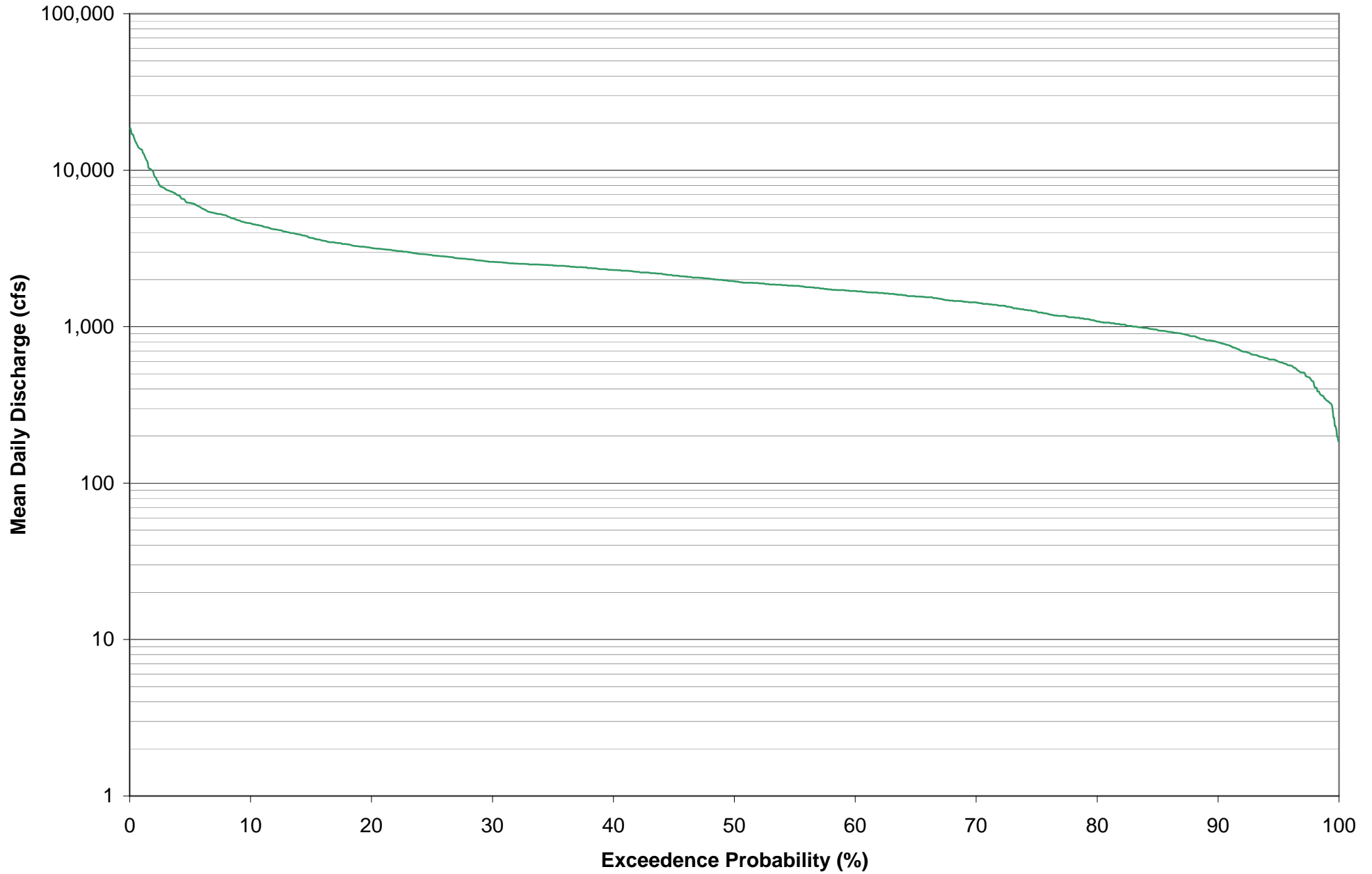


# Platte River at Duncan

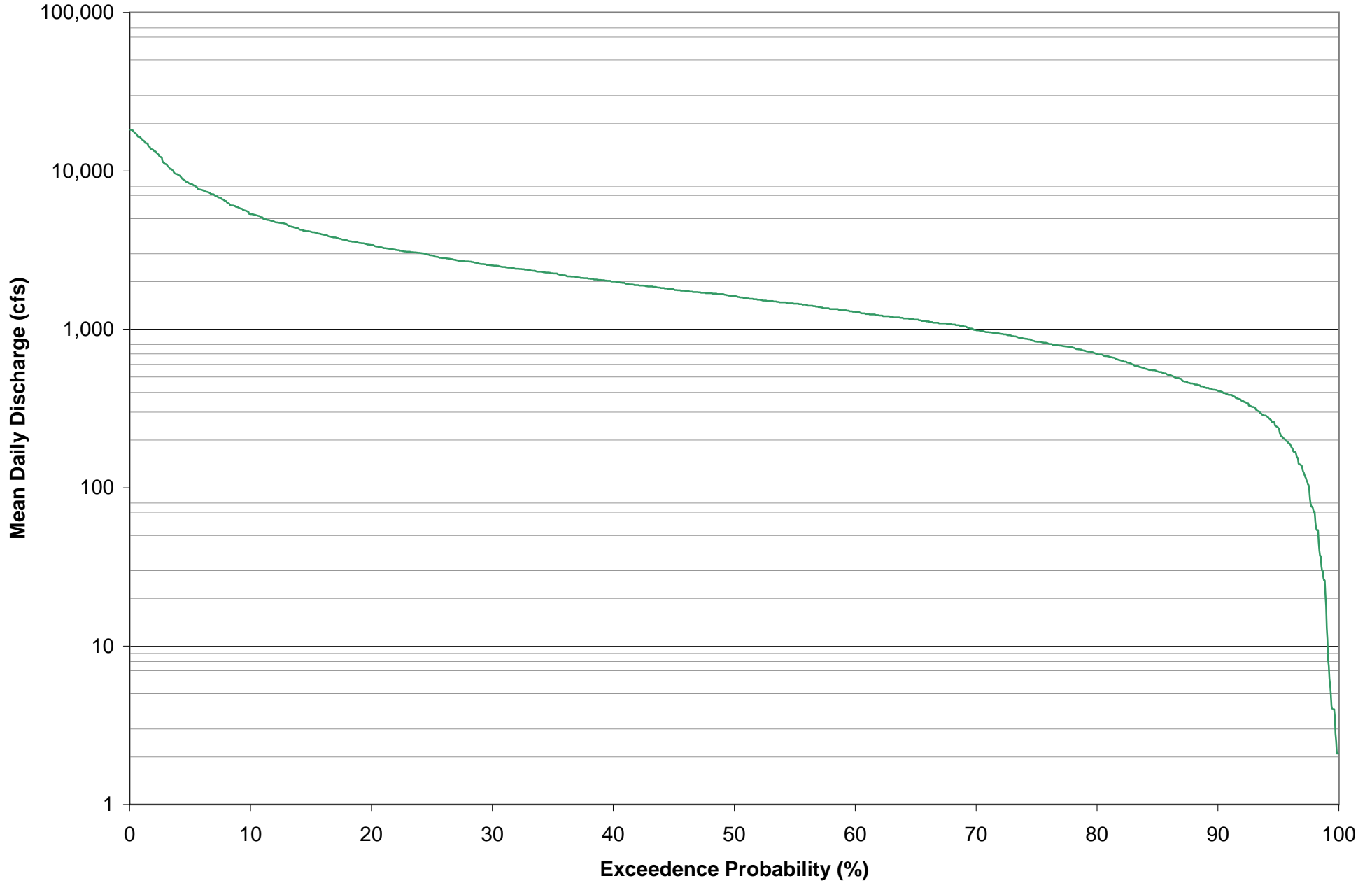
USGS Gage 06774000

Monthly Flow Duration Curve - April

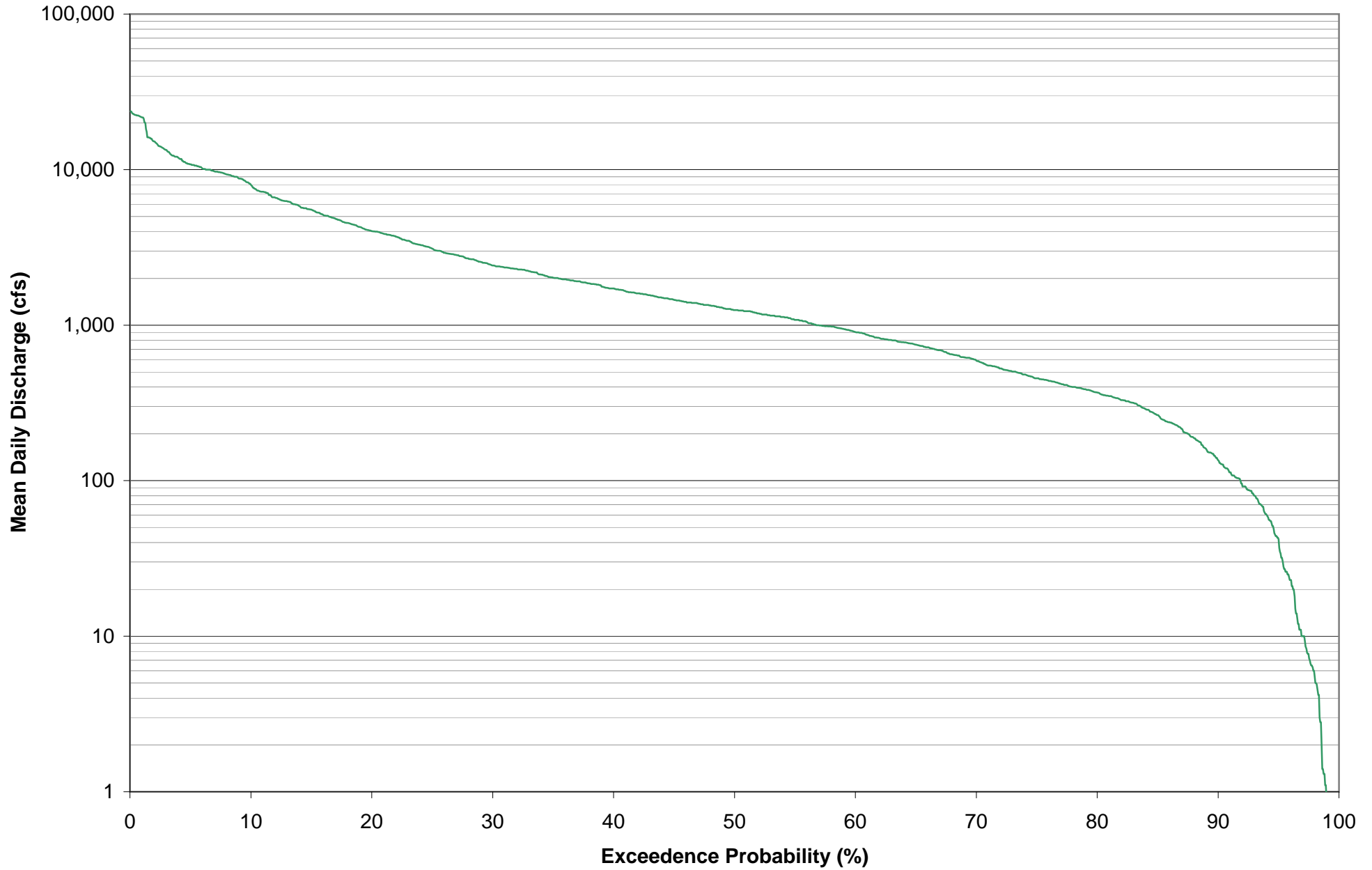
Period of Record: WY 1950 - WY 2007



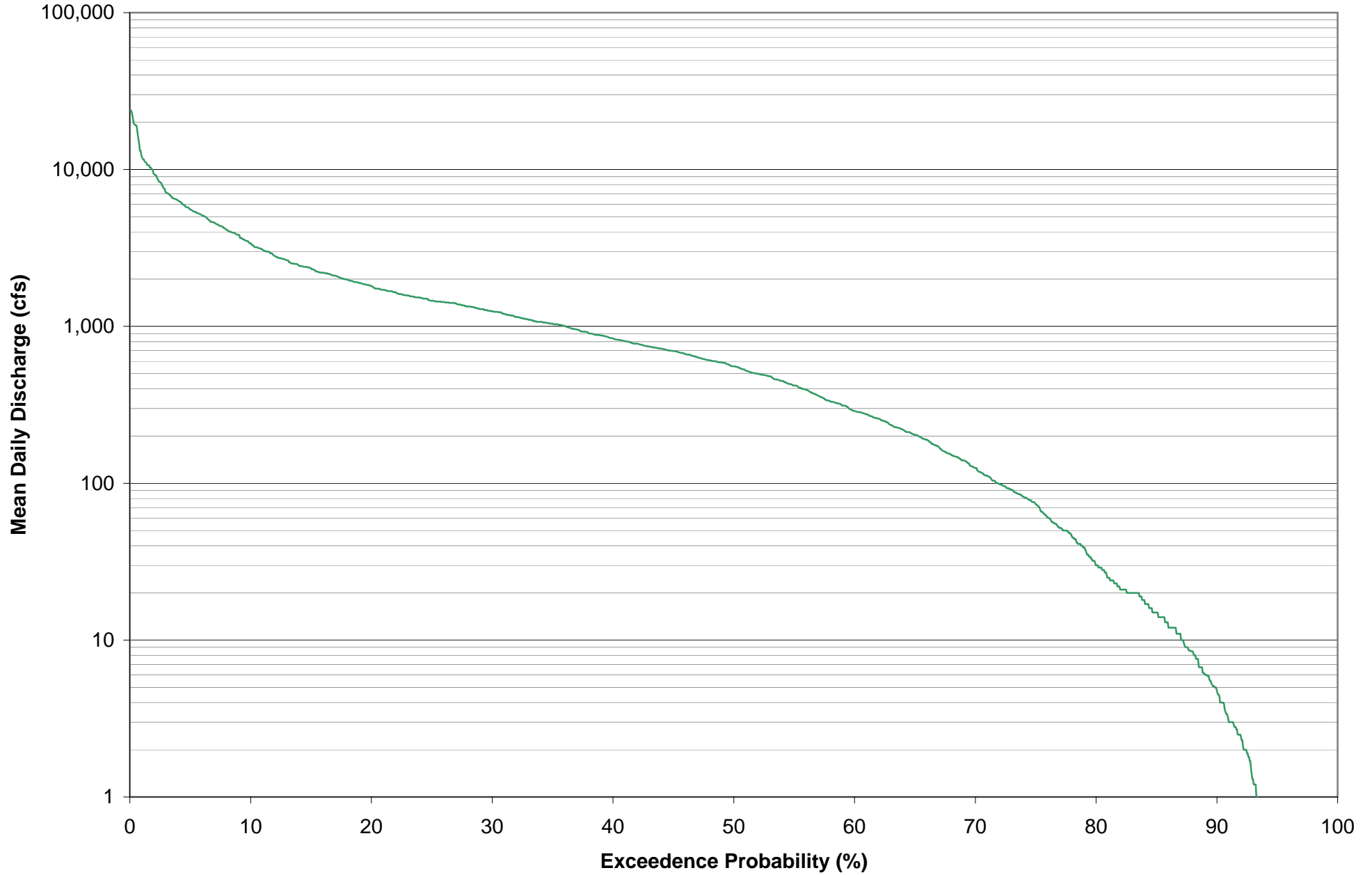
**Platte River at Duncan**  
USGS Gage 06774000  
Monthly Flow Duration Curve - May  
Period of Record: WY 1950 - WY 2007



**Platte River at Duncan**  
USGS Gage 06774000  
Monthly Flow Duration Curve - June  
Period of Record: WY 1950 - WY 2007



**Platte River at Duncan**  
USGS Gage 06774000  
Monthly Flow Duration Curve - July  
Period of Record: WY 1950 - WY 2007



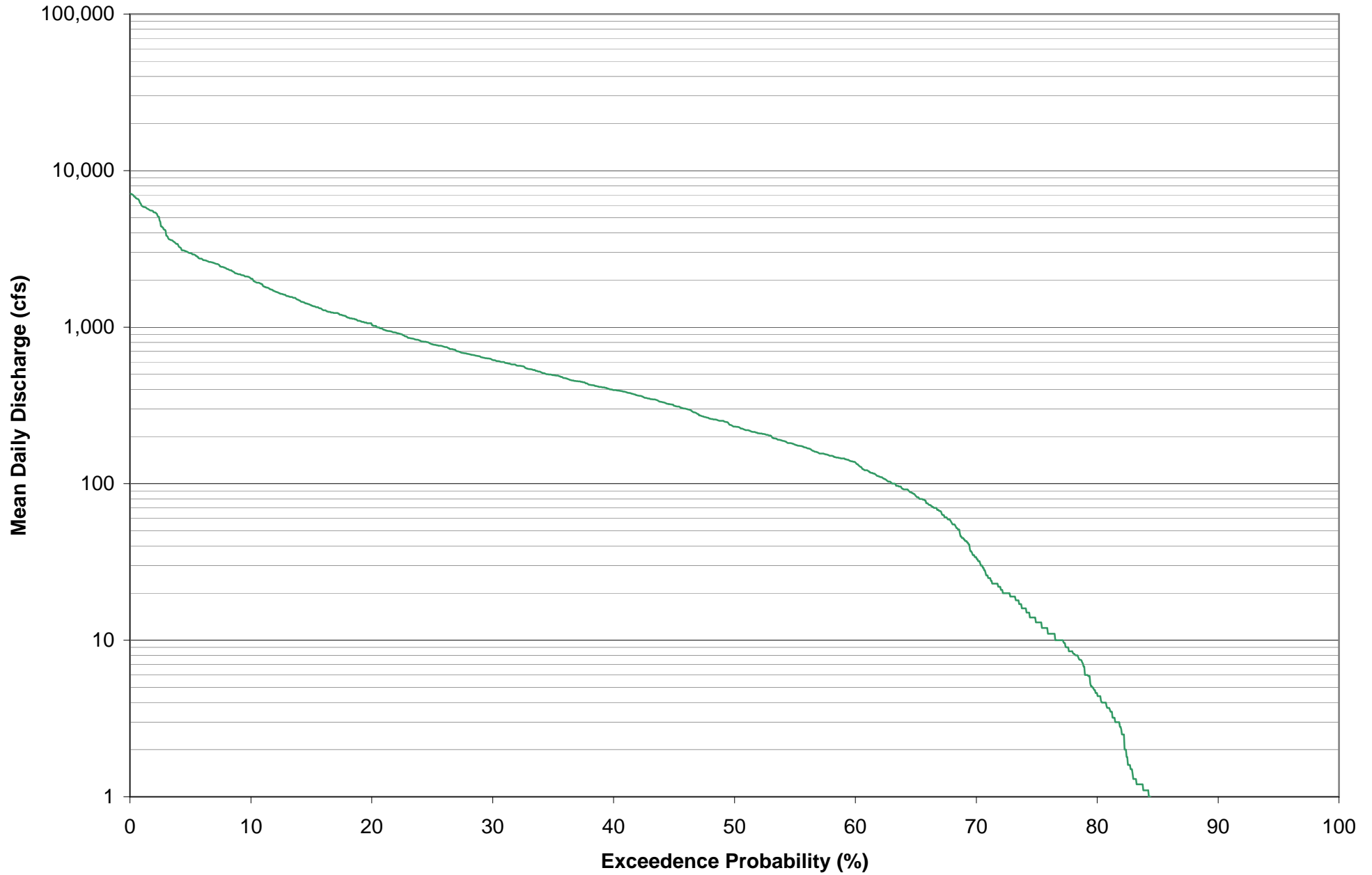


# Platte River at Duncan

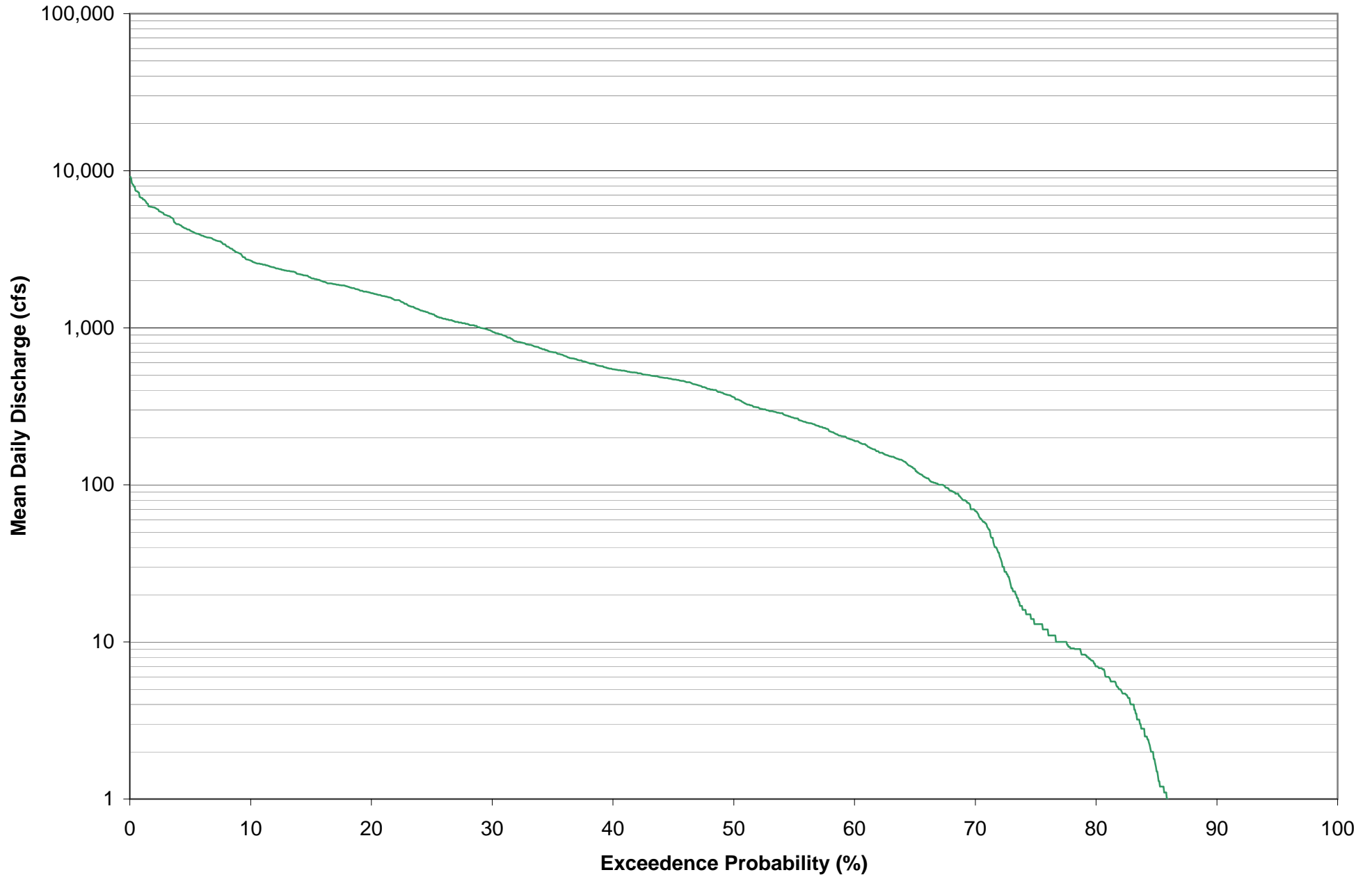
USGS Gage 06774000

Monthly Flow Duration Curve - August

Period of Record: WY 1950 - WY 2007



**Platte River at Duncan**  
USGS Gage 06774000  
Monthly Flow Duration Curve - September  
Period of Record: WY 1950 - WY 2007

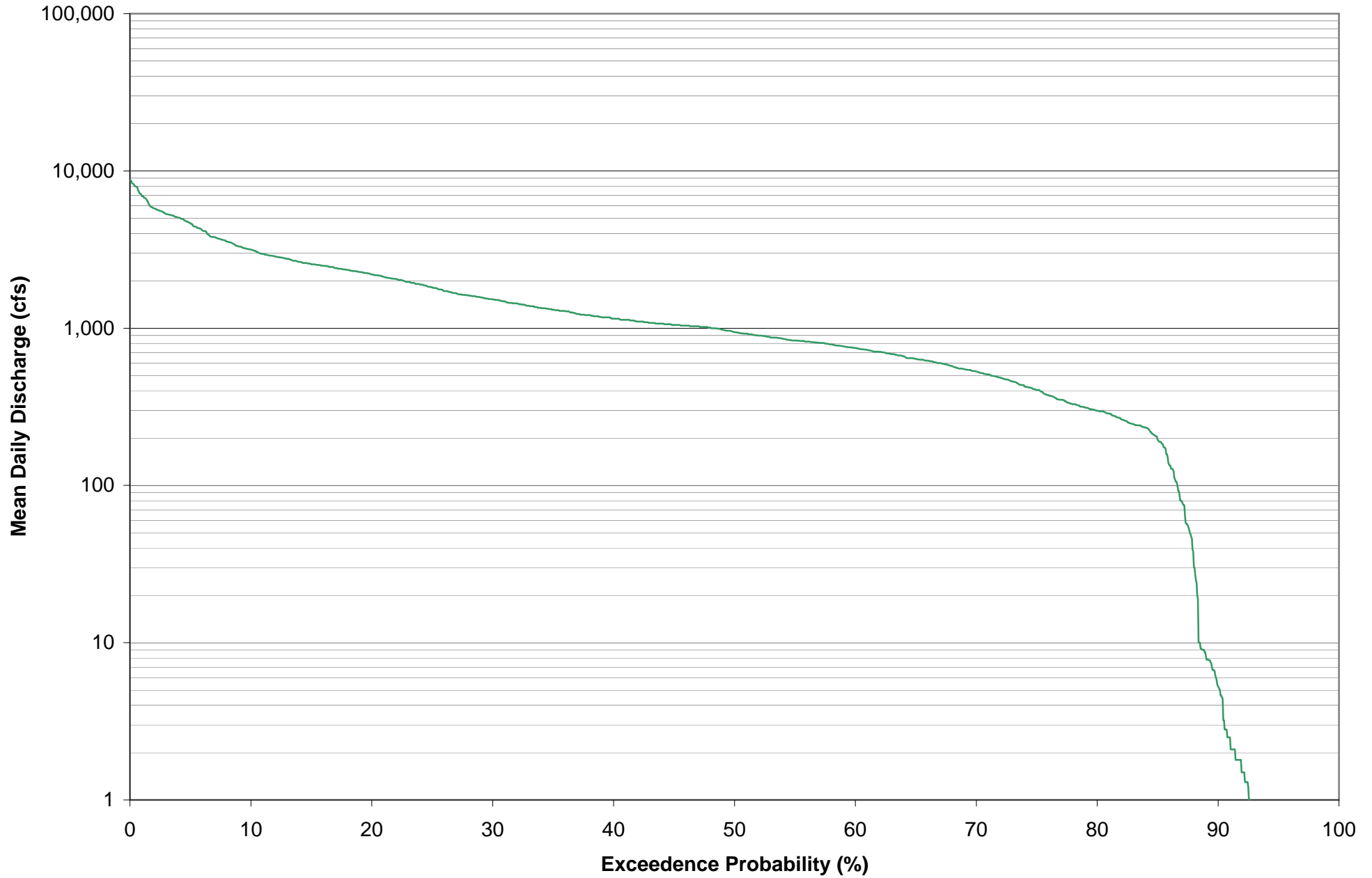


# Platte River at Duncan

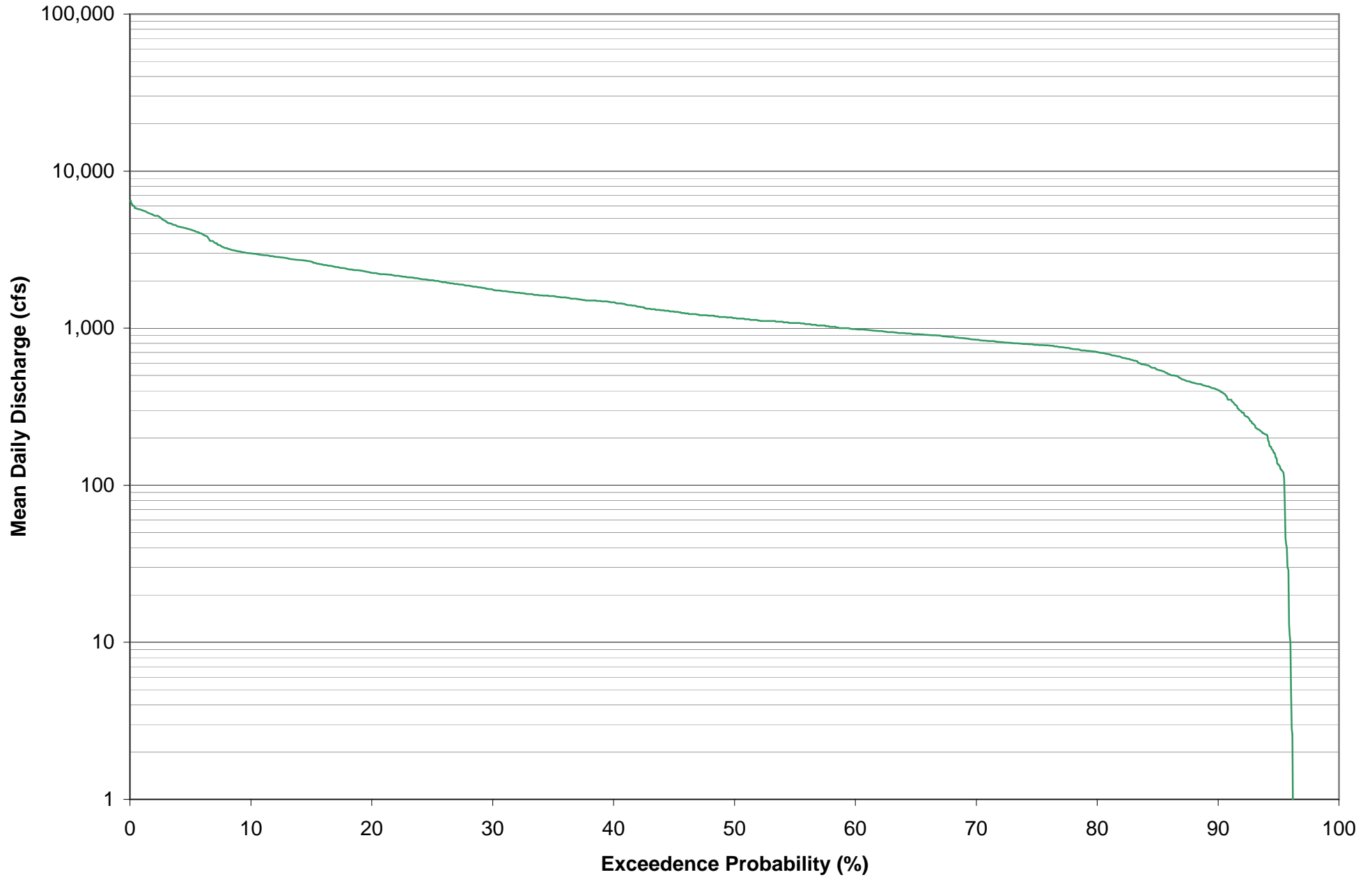
USGS Gage 06774000

Monthly Flow Duration Curve - October

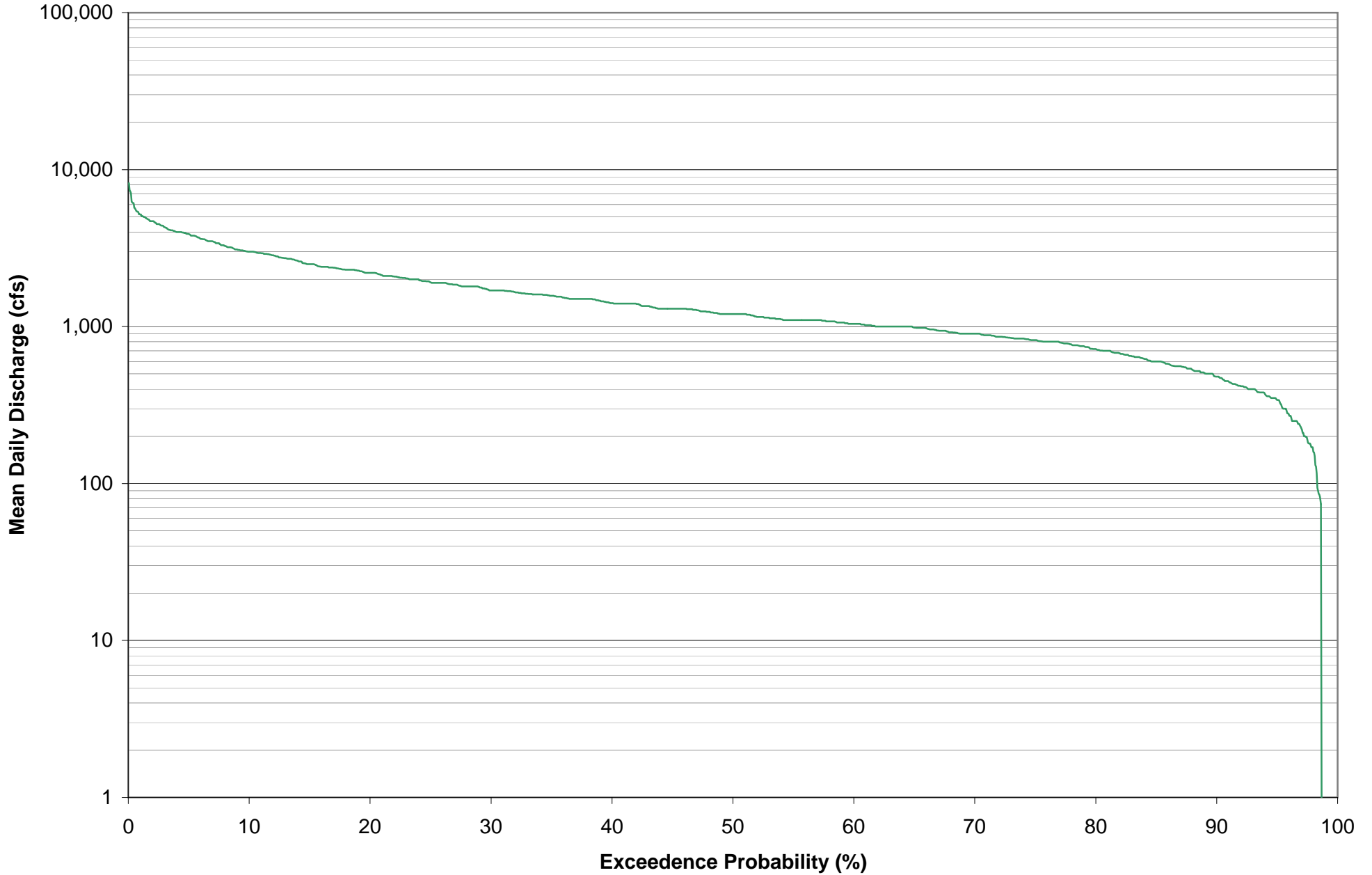
Period of Record: WY 1950 - WY 2007



**Platte River at Duncan**  
USGS Gage 06774000  
Monthly Flow Duration Curve - November  
Period of Record: WY 1950 - WY 2007



**Platte River at Duncan**  
USGS Gage 06774000  
Monthly Flow Duration Curve - December  
Period of Record: WY 1950 - WY 2007

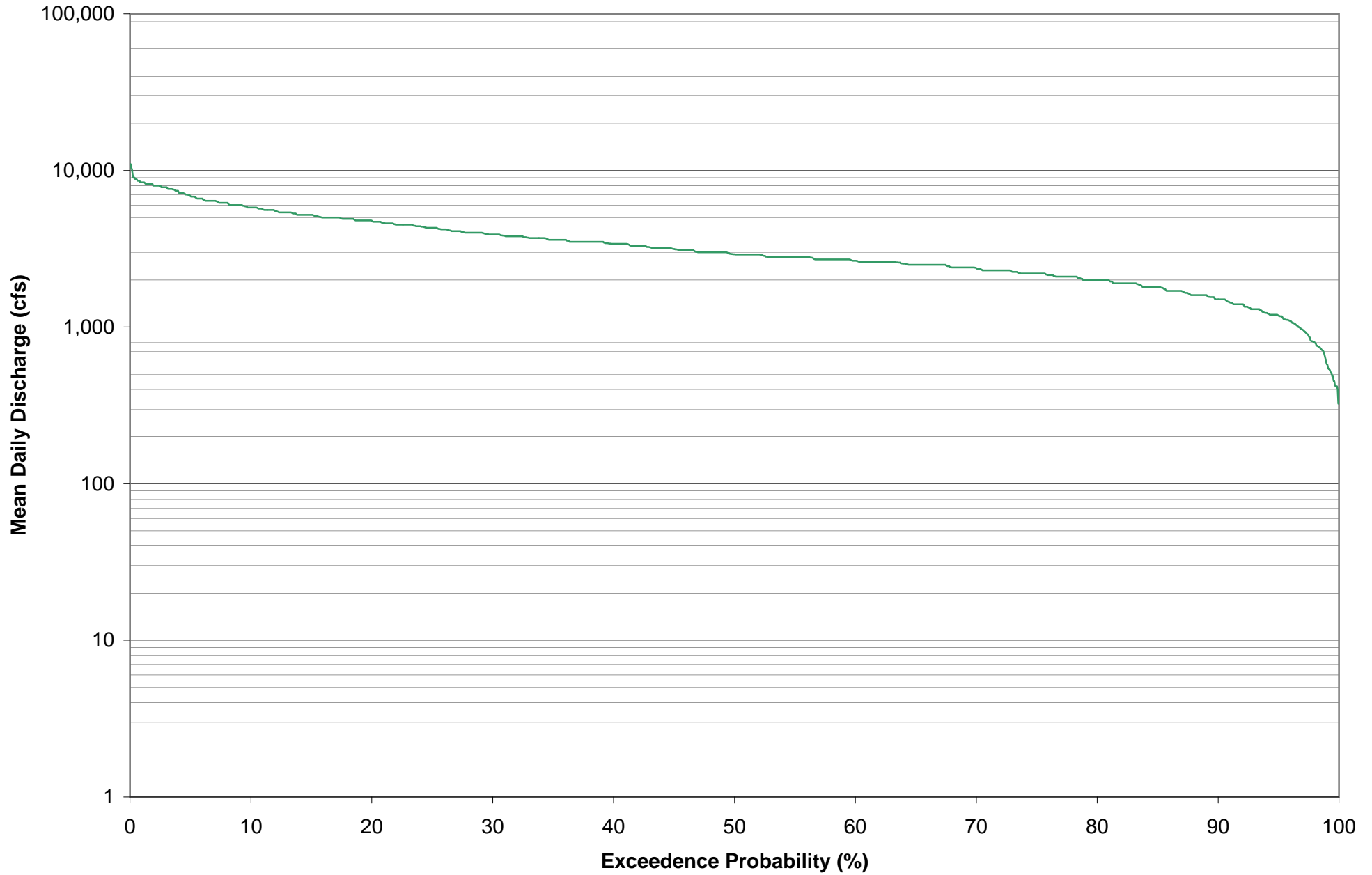


# Platte River at North Bend

USGS Gage 06796000

Monthly Flow Duration Curve - January

Period of Record: WY 1950 - WY 2007

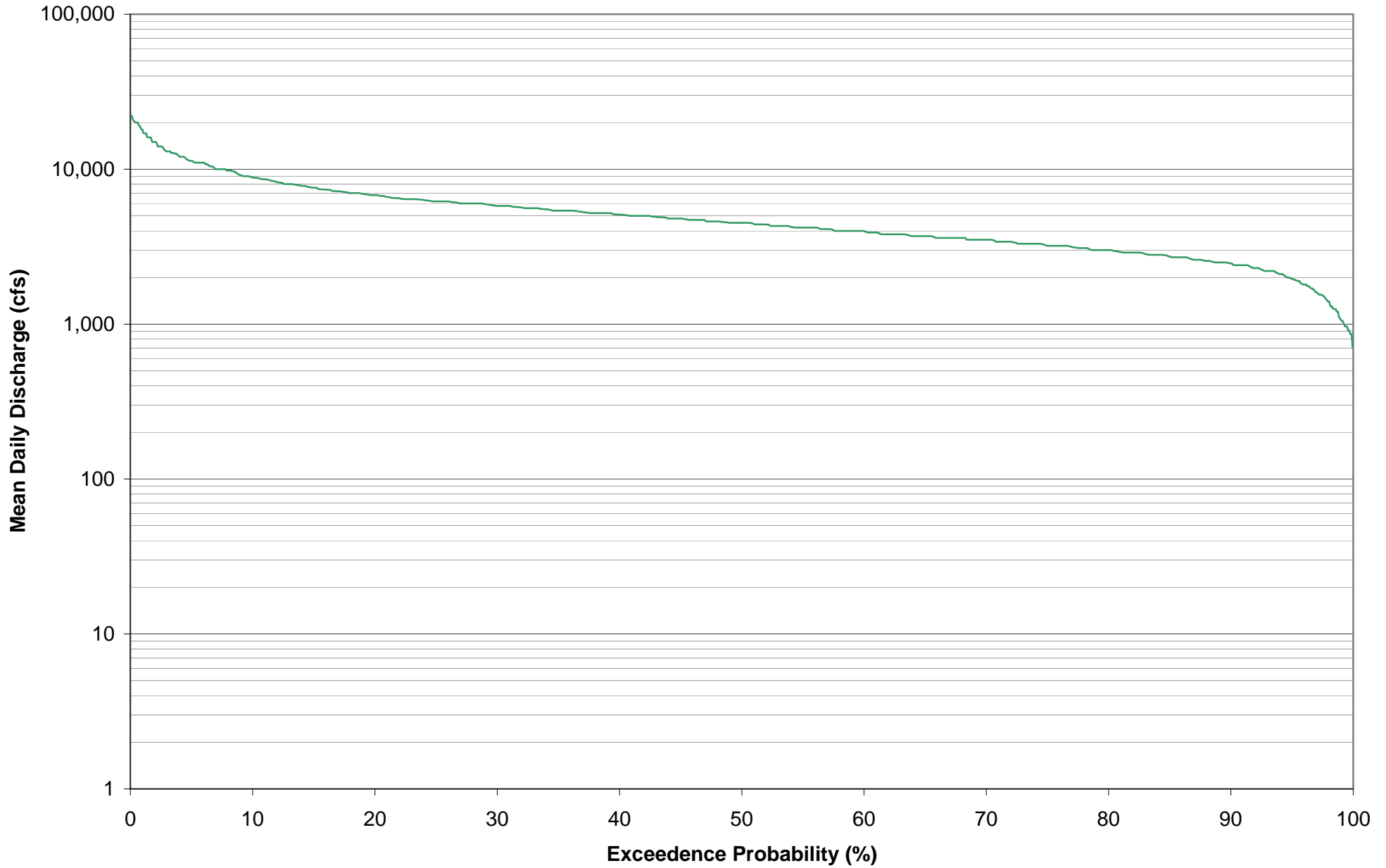


# Platte River at North Bend

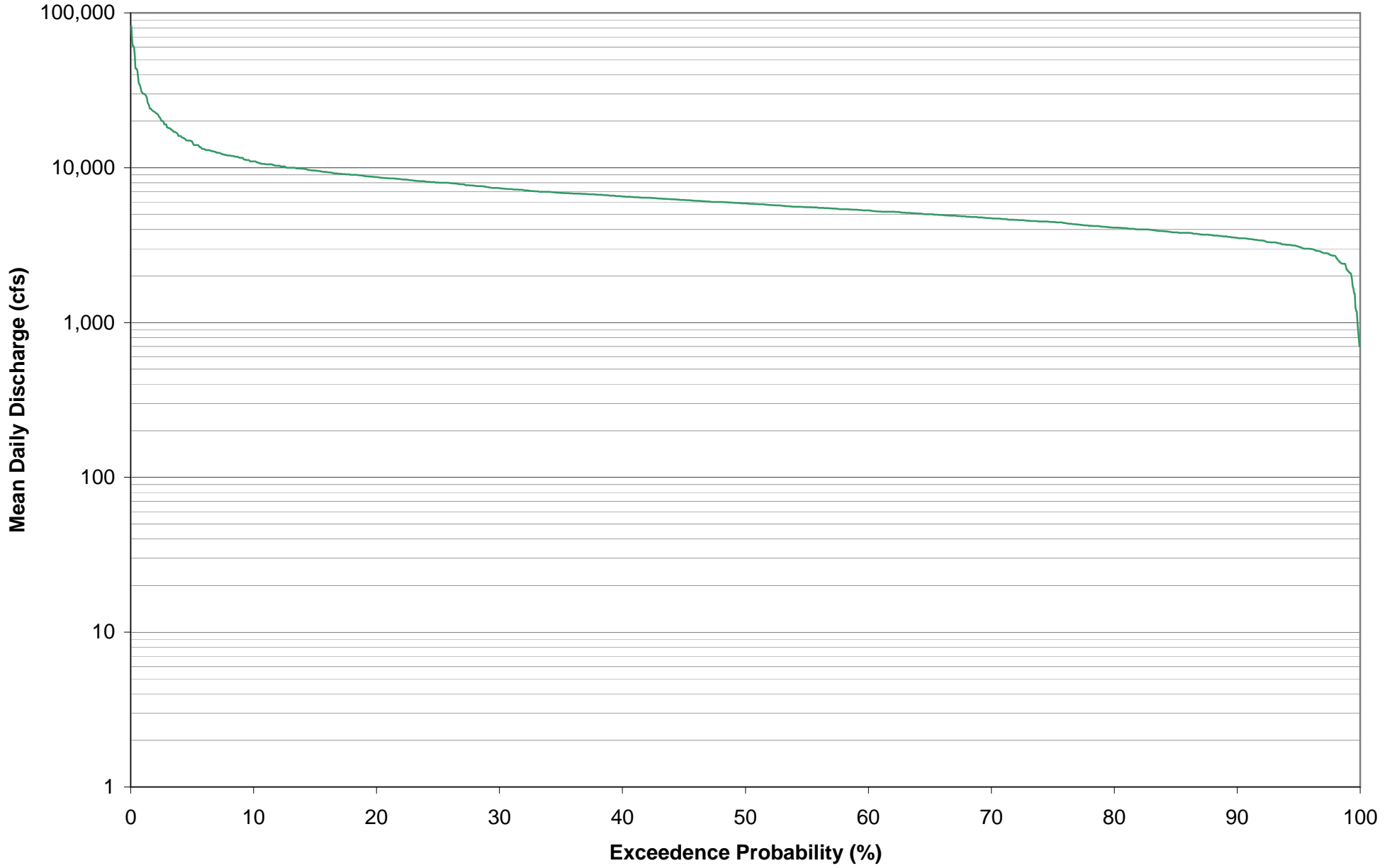
USGS Gage 06796000

Monthly Flow Duration Curve - February

Period of Record: WY 1950 - WY 2007

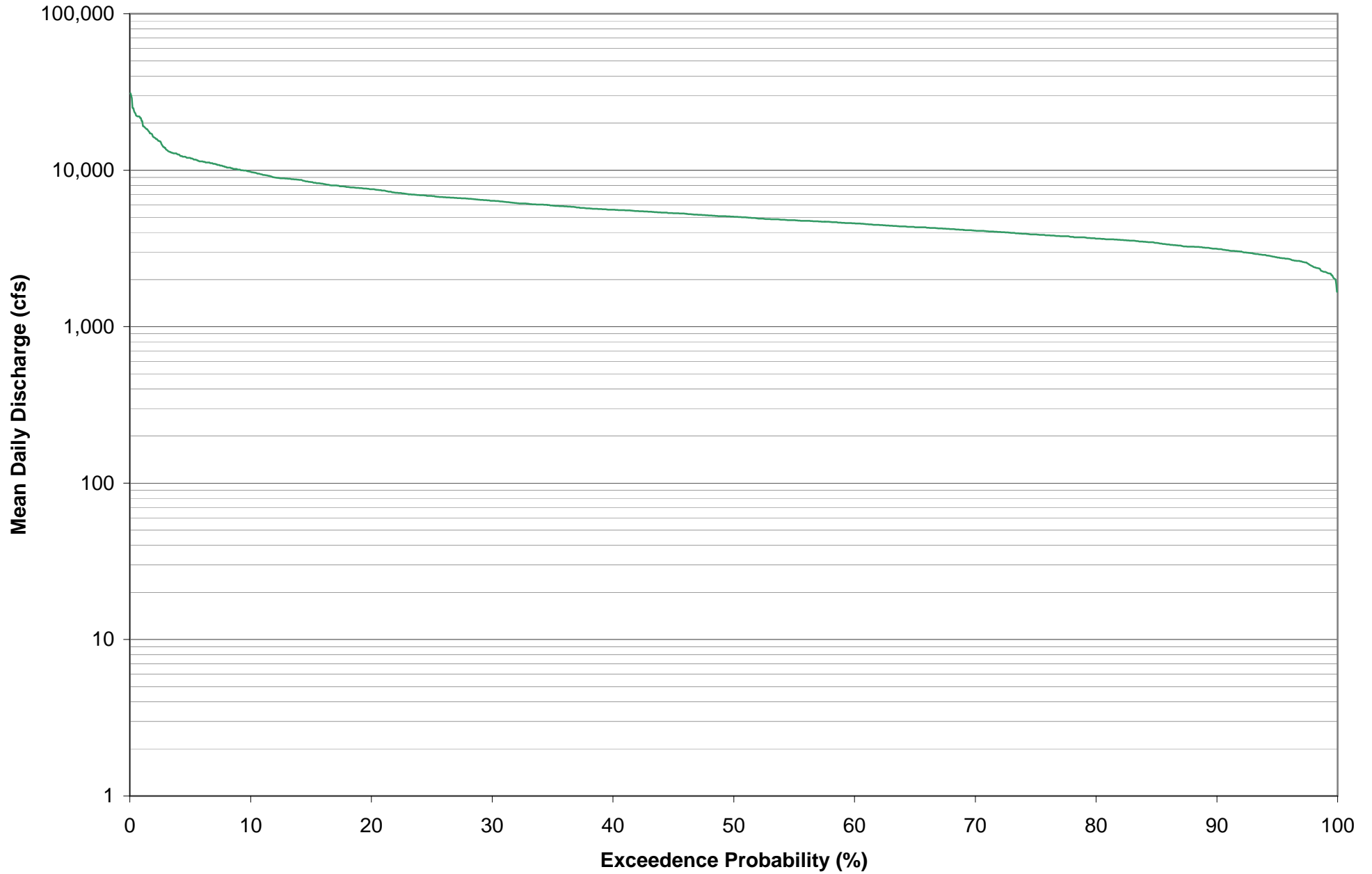


**Platte River at North Bend**  
USGS Gage 06796000  
Monthly Flow Duration Curve - March  
Period of Record: WY 1950 - WY 2007

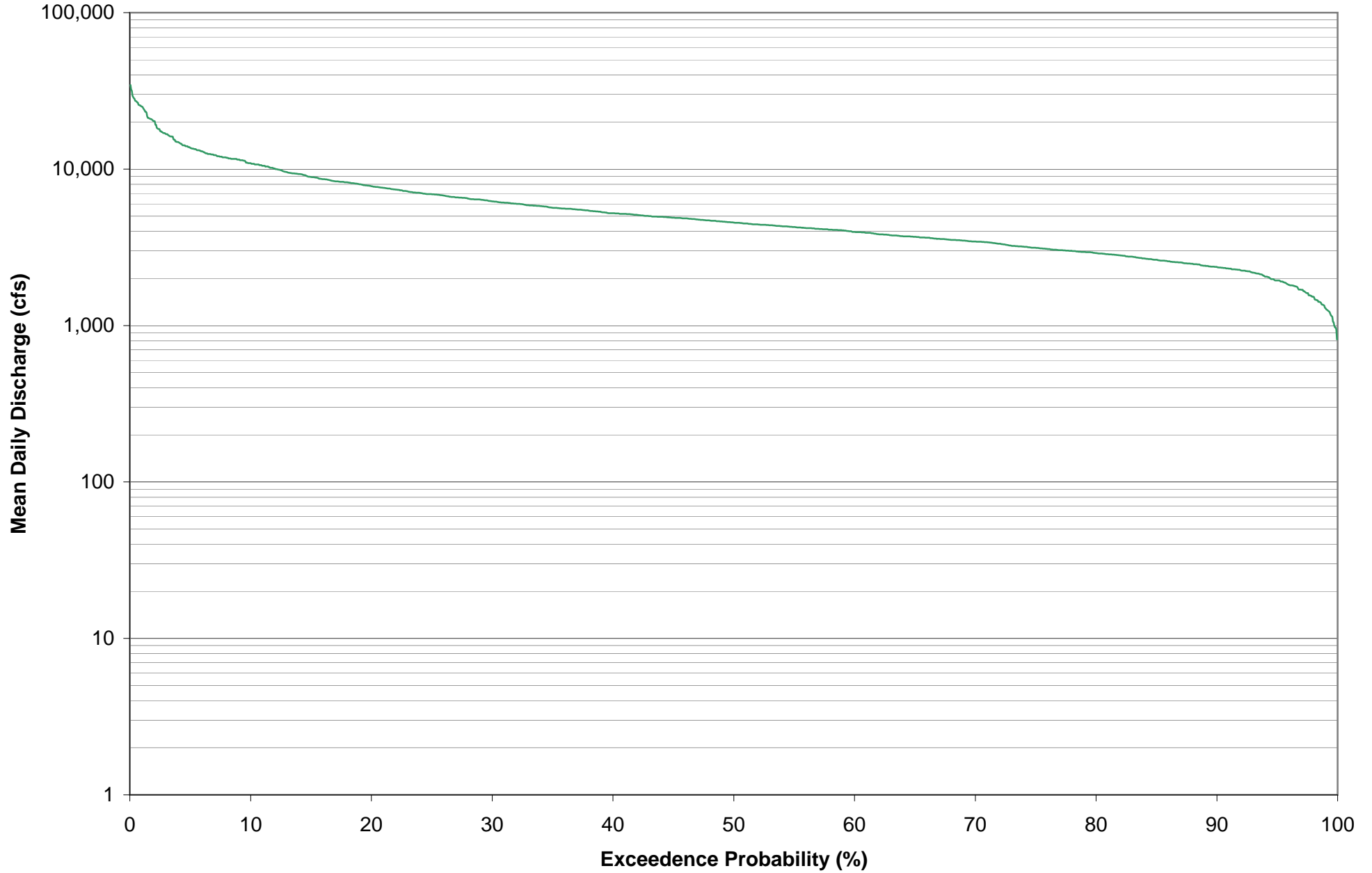




**Platte River at North Bend**  
USGS Gage 06796000  
Monthly Flow Duration Curve - April  
Period of Record: WY 1950 - WY 2007



**Platte River at North Bend**  
USGS Gage 06796000  
Monthly Flow Duration Curve - May  
Period of Record: WY 1950 - WY 2007

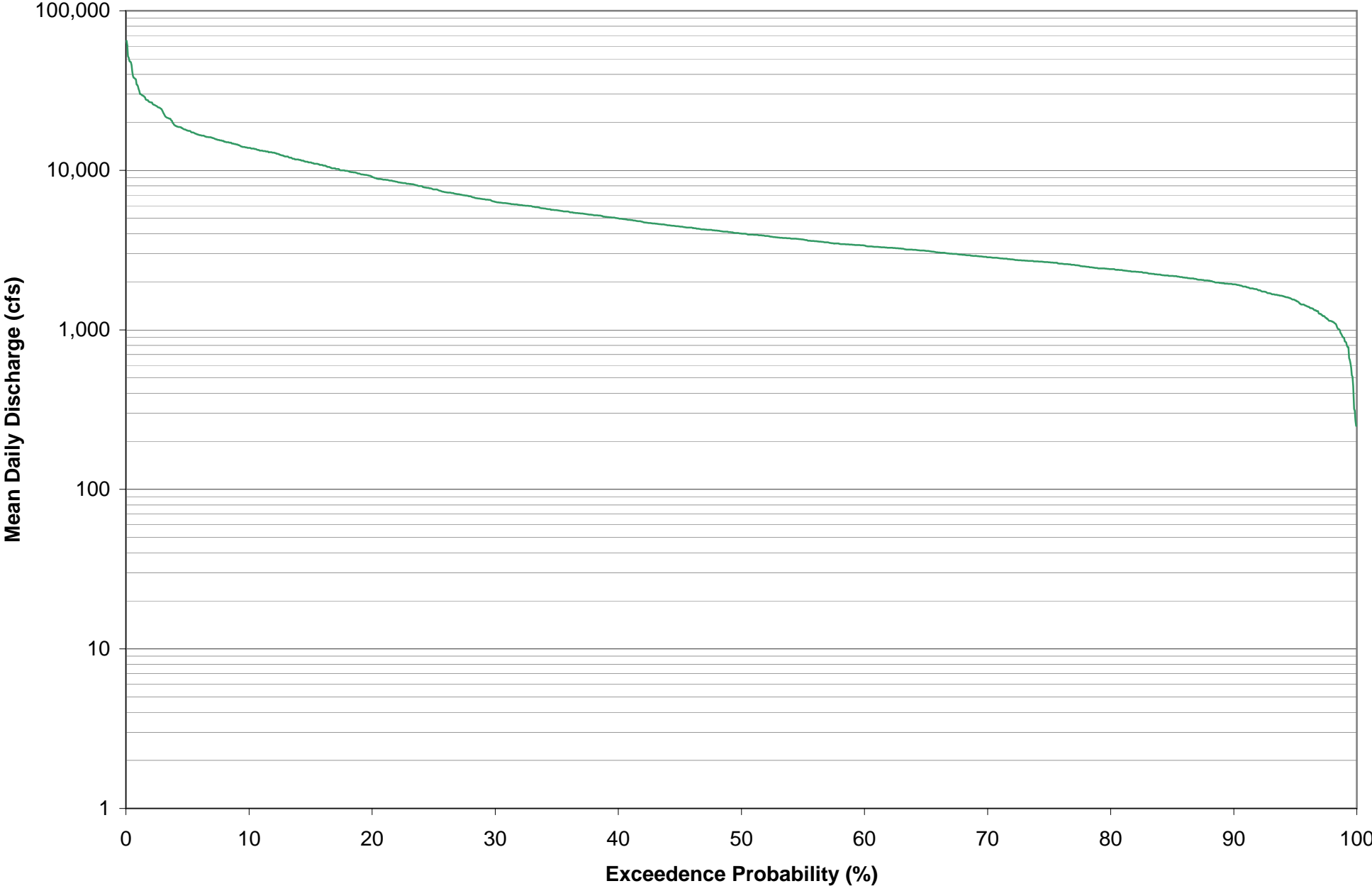


# Platte River at North Bend

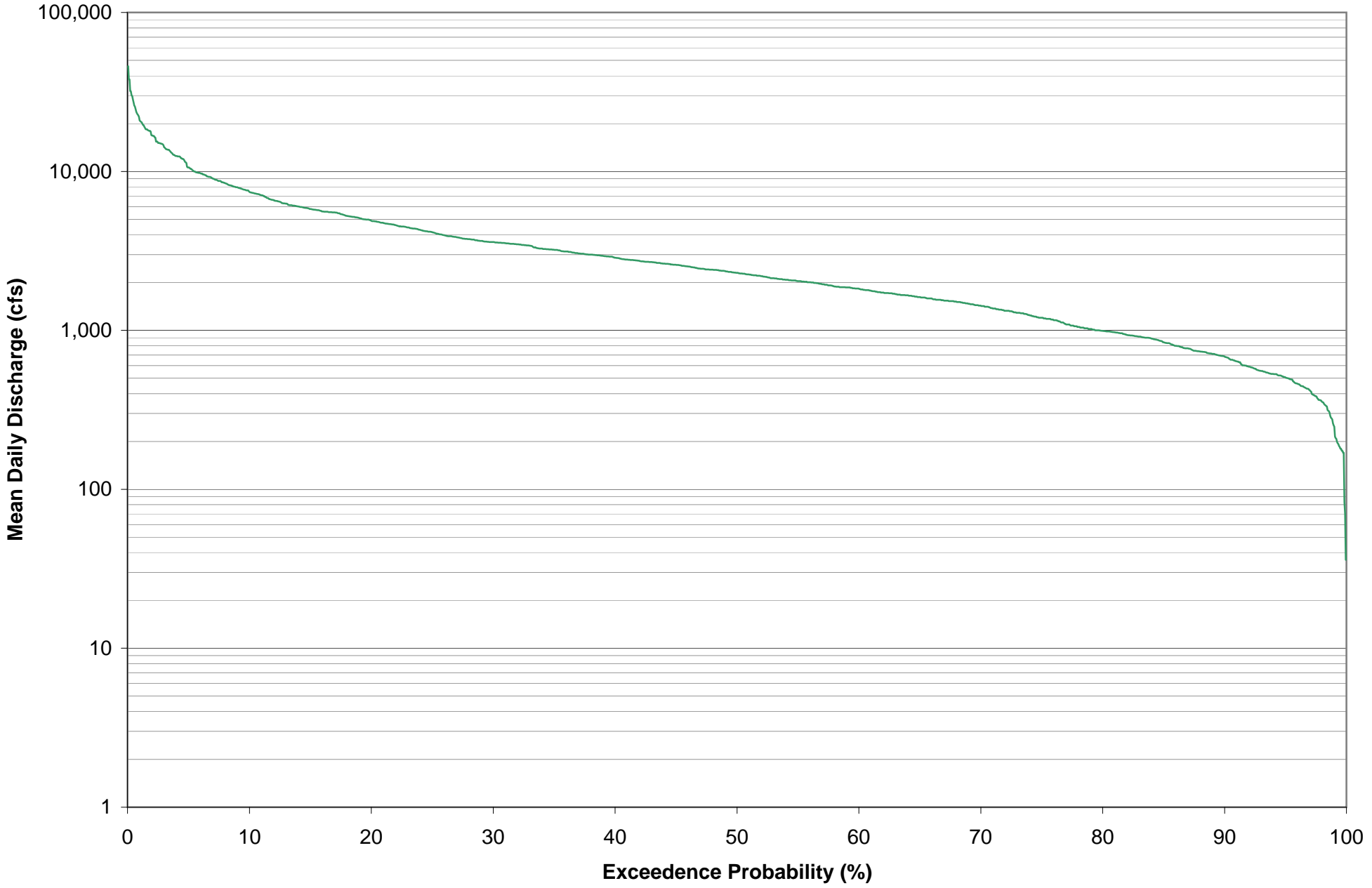
USGS Gage 06796000

Monthly Flow Duration Curve - June

Period of Record: WY 1950 - WY 2007



**Platte River at North Bend**  
USGS Gage 06796000  
Monthly Flow Duration Curve - July  
Period of Record: WY 1950 - WY 2007

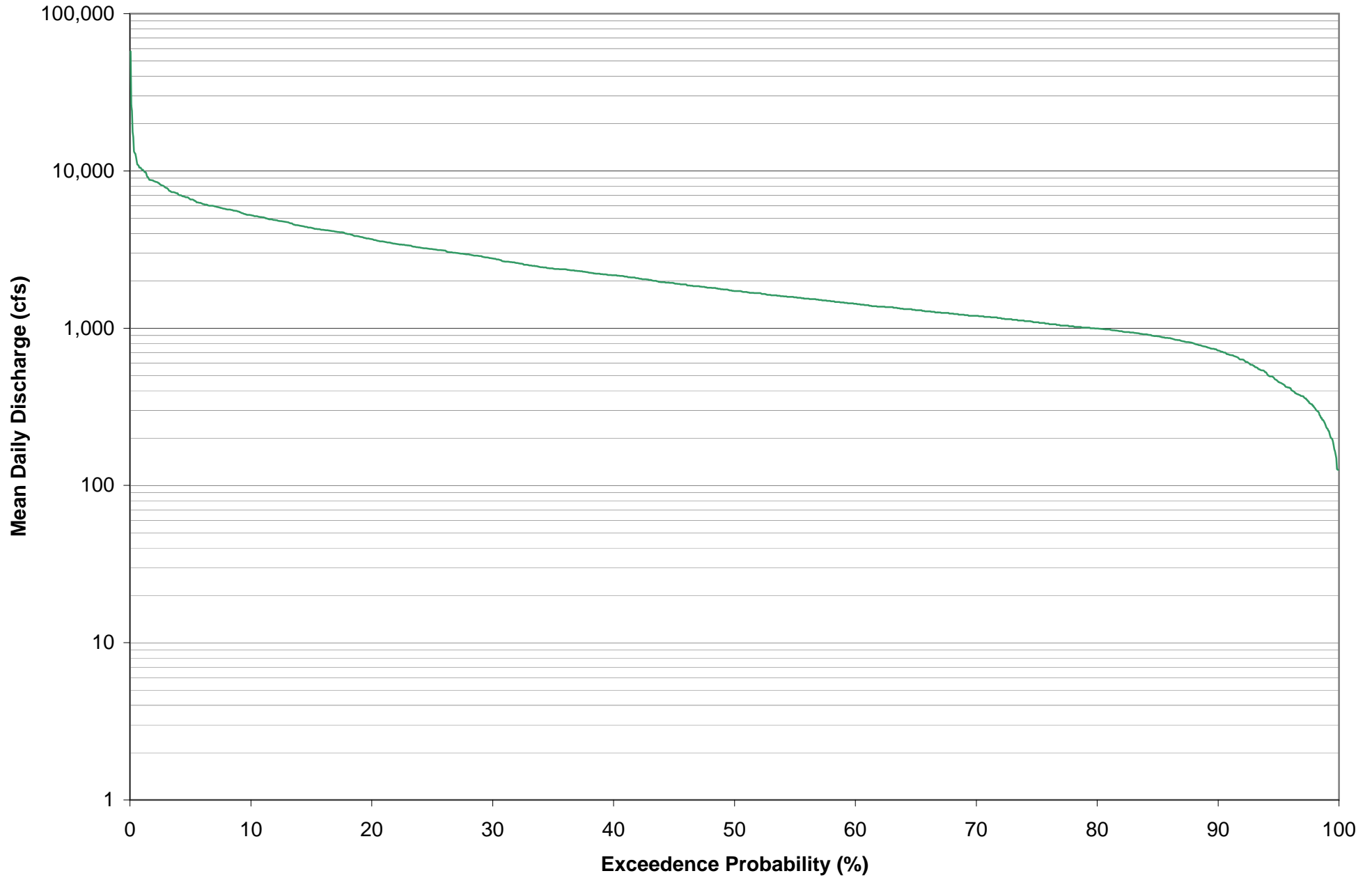


# Platte River at North Bend

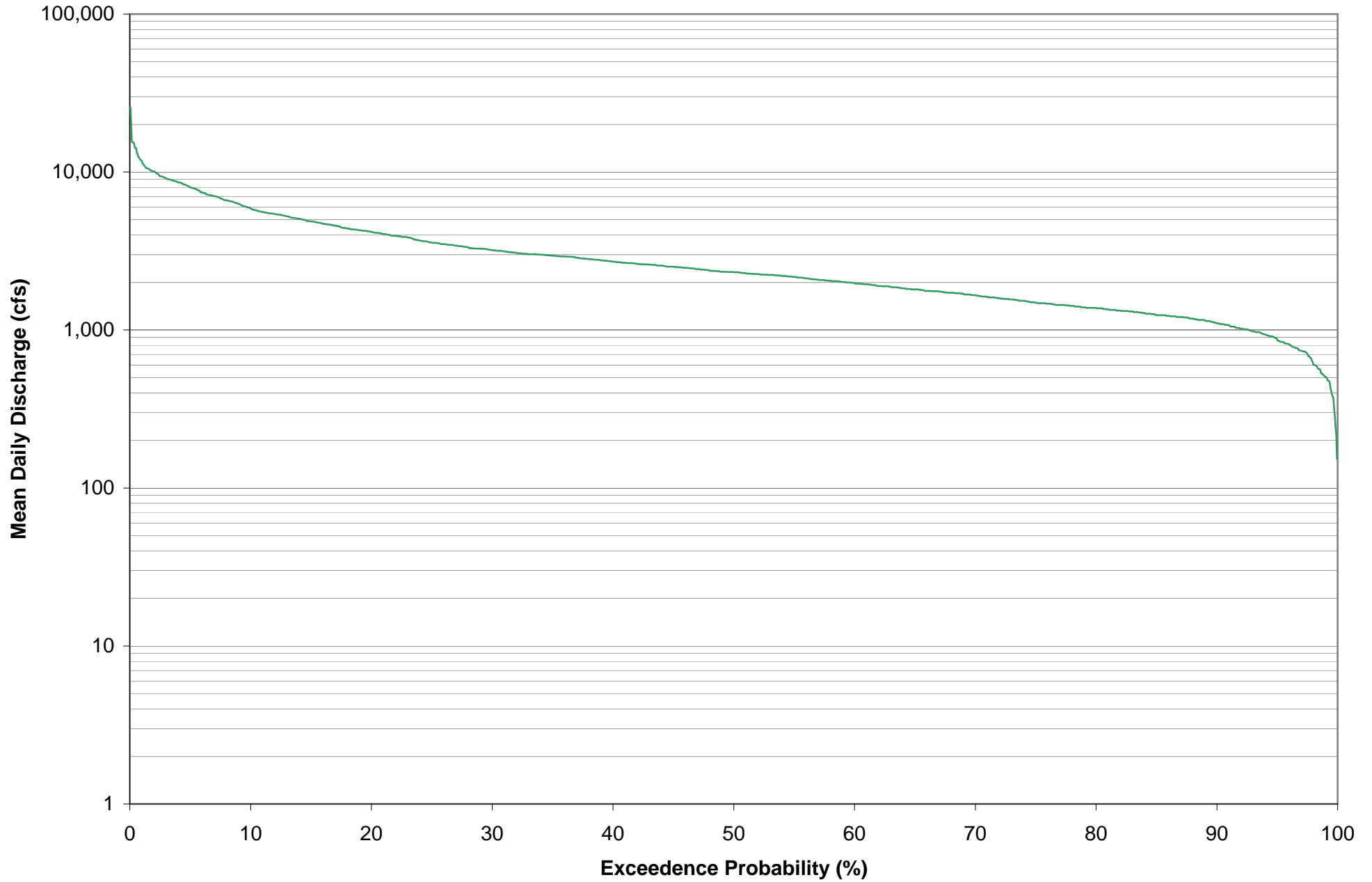
USGS Gage 06796000

Monthly Flow Duration Curve - August

Period of Record: WY 1950 - WY 2007



**Platte River at North Bend**  
USGS Gage 06796000  
Monthly Flow Duration Curve - September  
Period of Record: WY 1950 - WY 2007

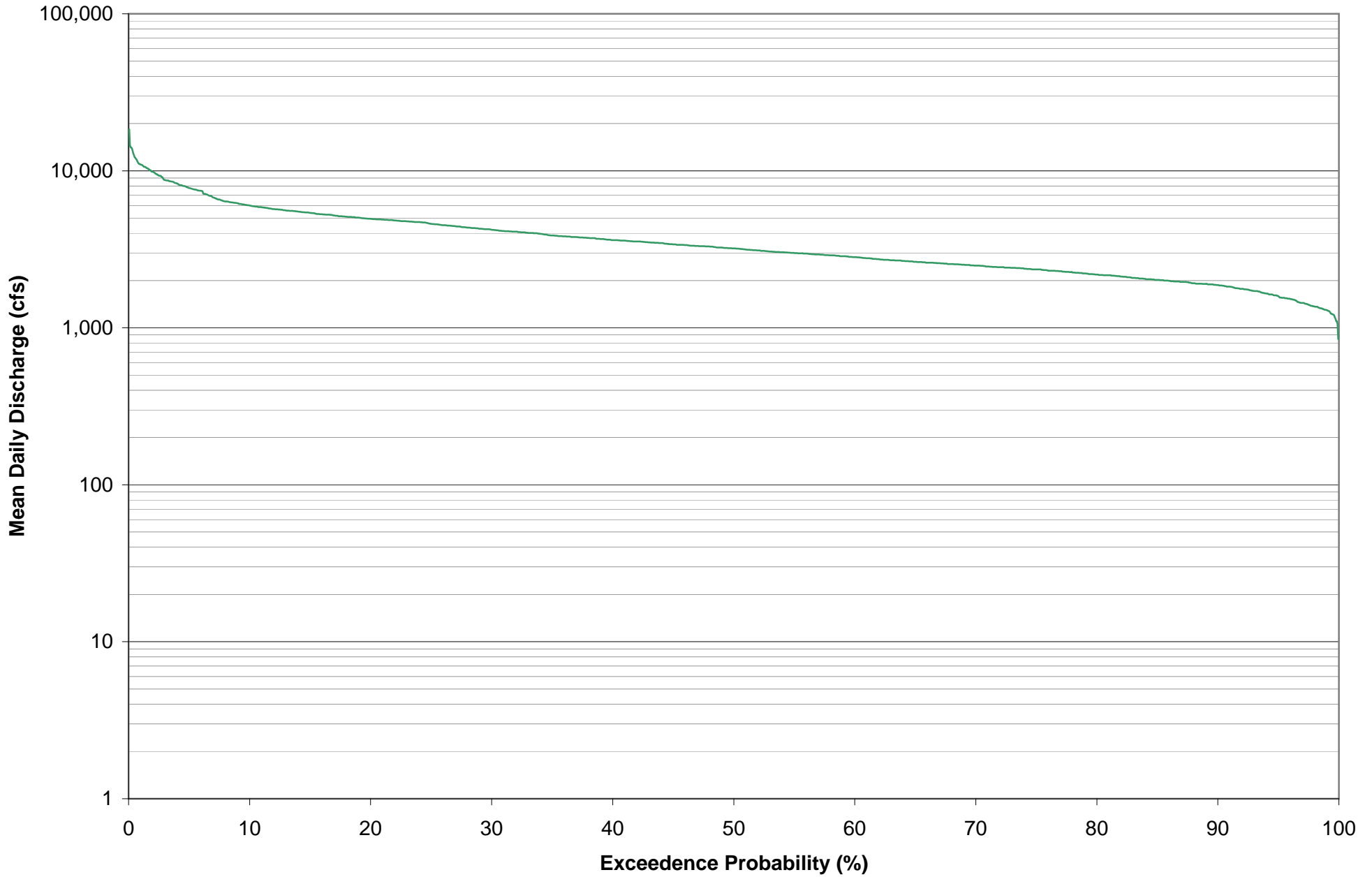


# Platte River at North Bend

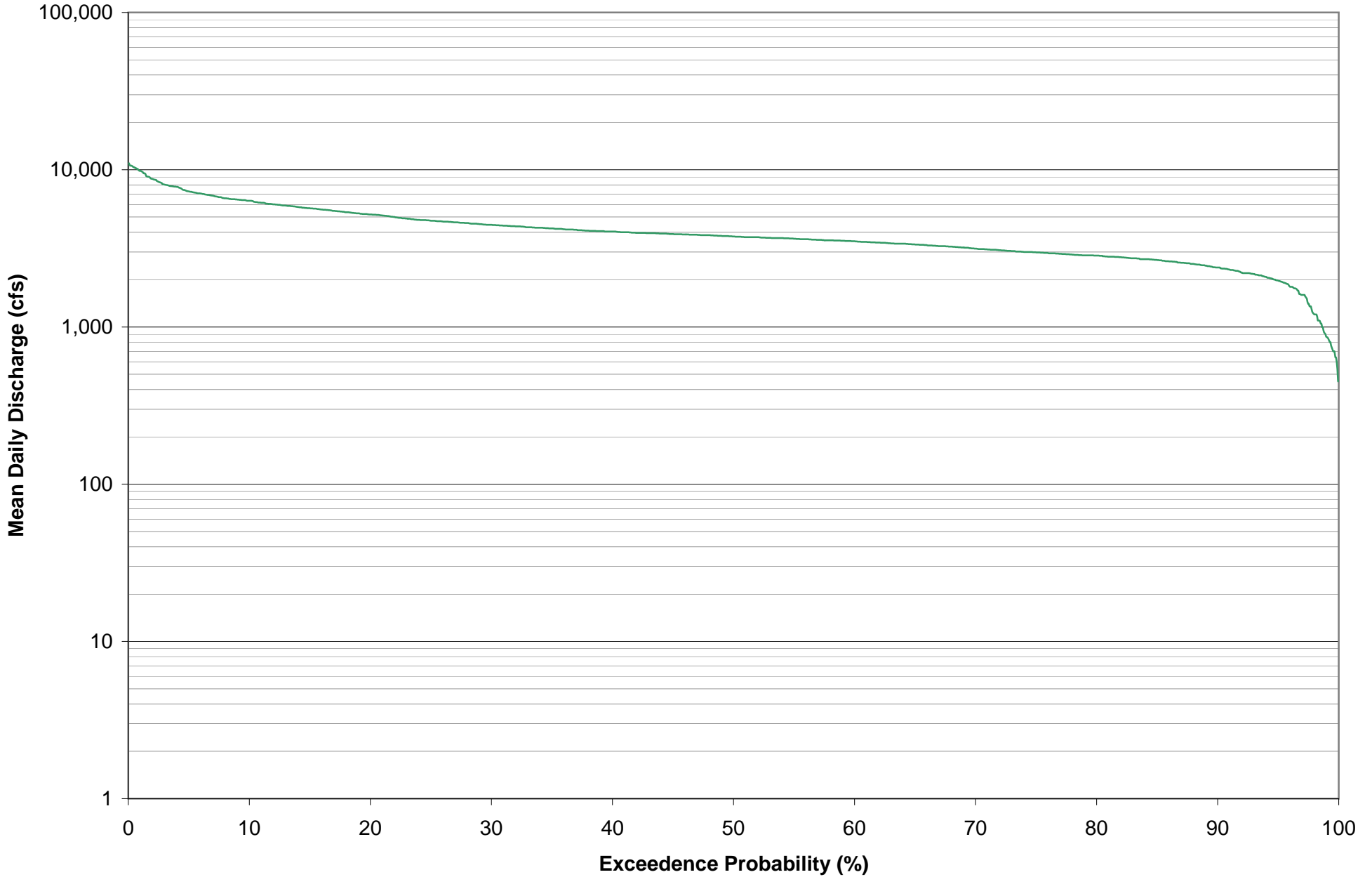
USGS Gage 06796000

Monthly Flow Duration Curve - October

Period of Record: WY 1950 - WY 2007



**Platte River at North Bend**  
USGS Gage 06796000  
Monthly Flow Duration Curve - November  
Period of Record: WY 1950 - WY 2007





**Platte River at North Bend**  
USGS Gage 06796000  
Monthly Flow Duration Curve - December  
Period of Record: WY 1950 - WY 2007

